



DCA

DELTA CONVEYANCE DESIGN
& CONSTRUCTION AUTHORITY

WORKING
DRAWINGS: SUBJECT
TO CHANGE

MAY 27, 2020 SEC MEETING

Delta Conveyance Site Book

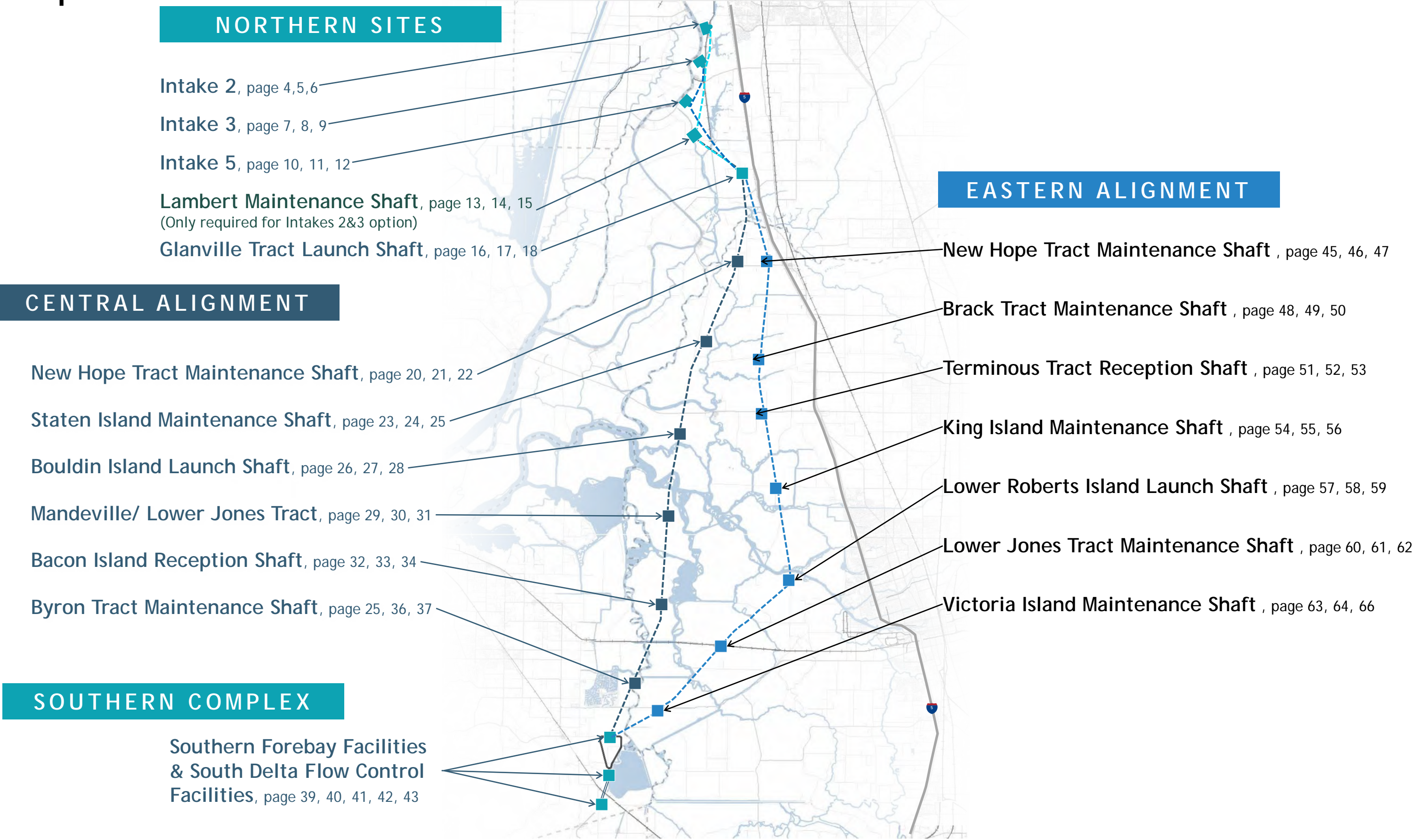
NORTH INTAKES & SHAFTS

CENTRAL ALIGNMENT

EASTERN ALIGNMENT

SOUTHERN COMPLEX

Key Map



North Intakes & Shaft Sites

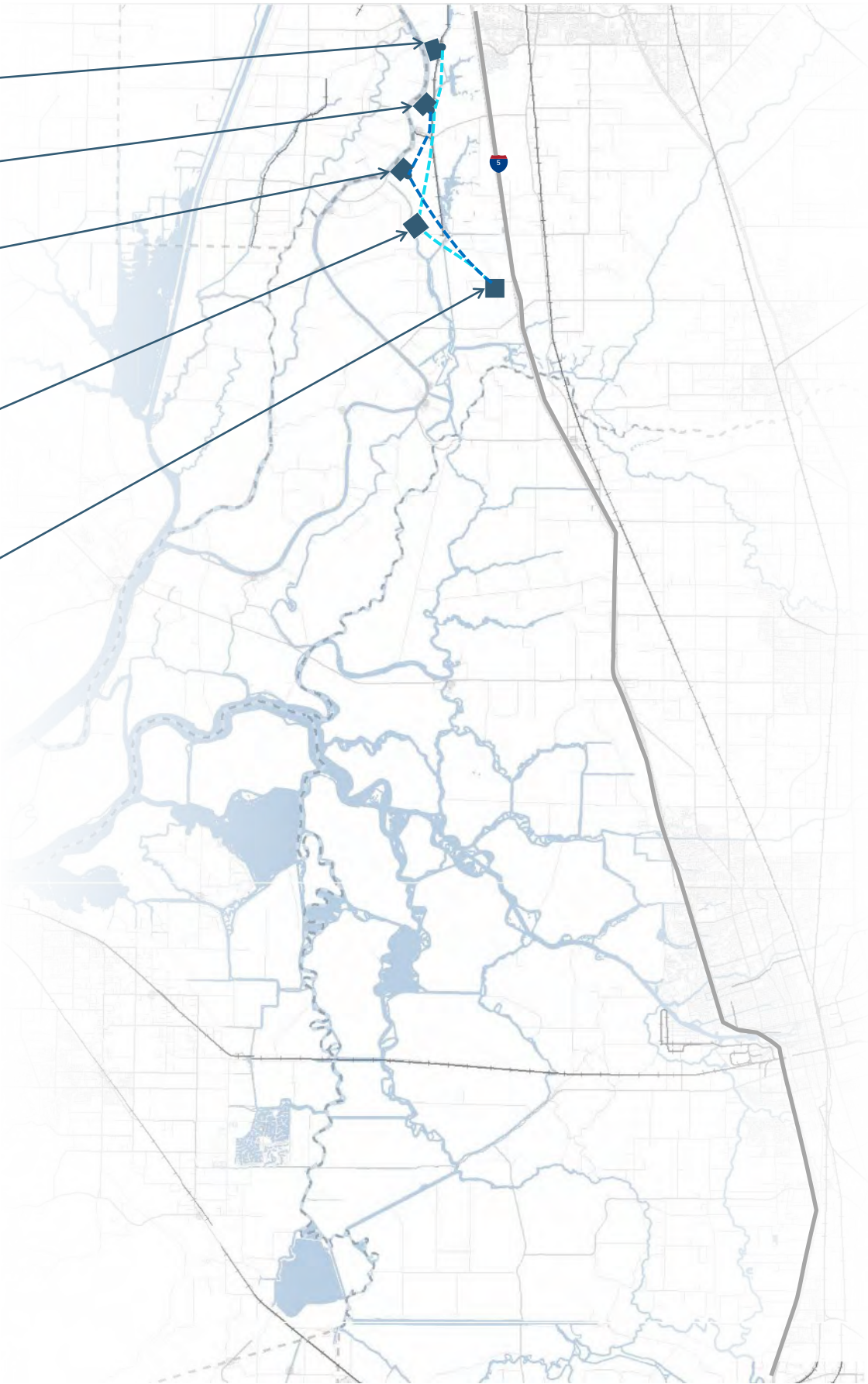
Intake 2, page 4,5,6

Intake 3, page 7, 8, 9

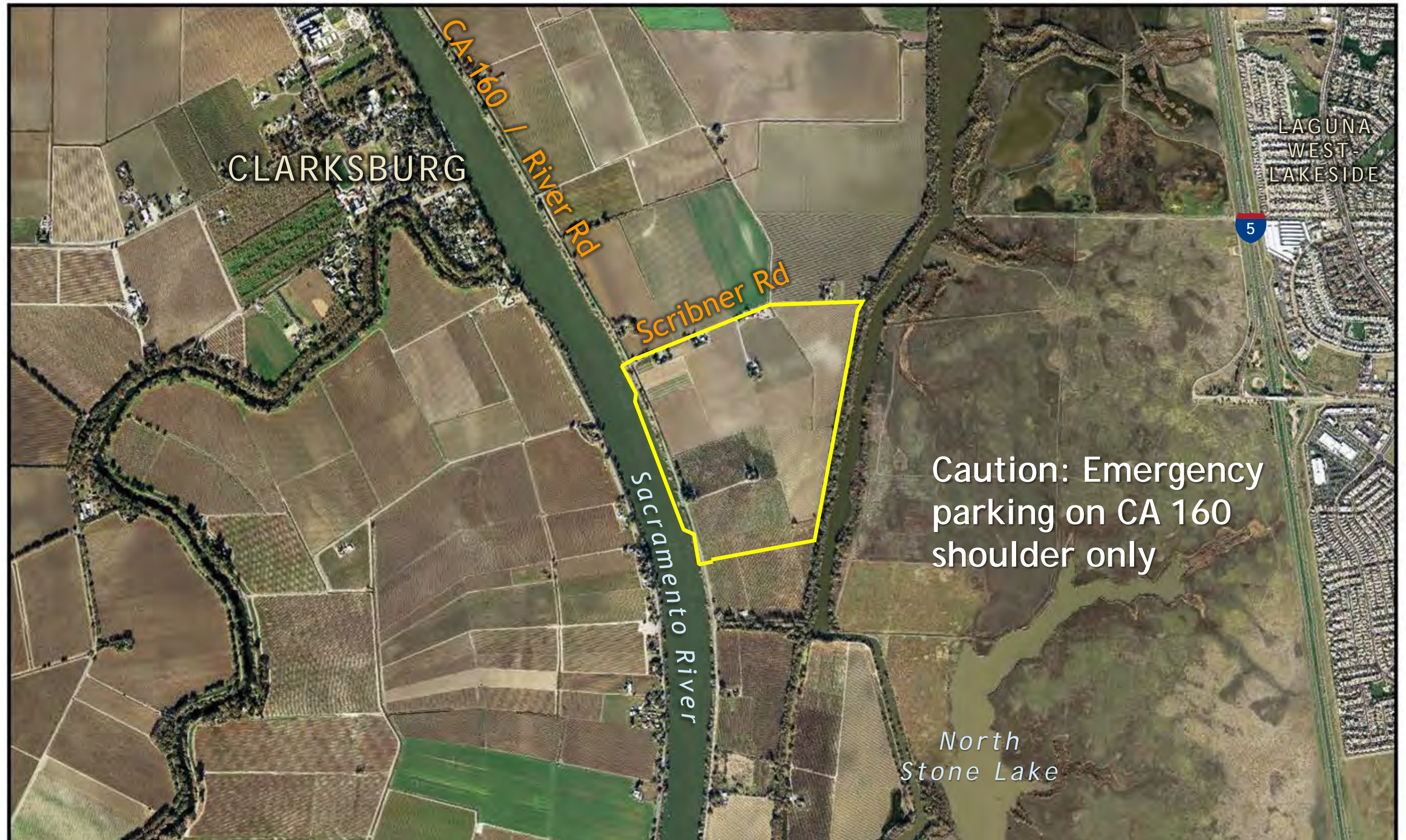
Intake 5, page 10, 11, 12

Lambert Maintenance Shaft, page 13, 14, 15
(Only required for Intake 2&3 Option)

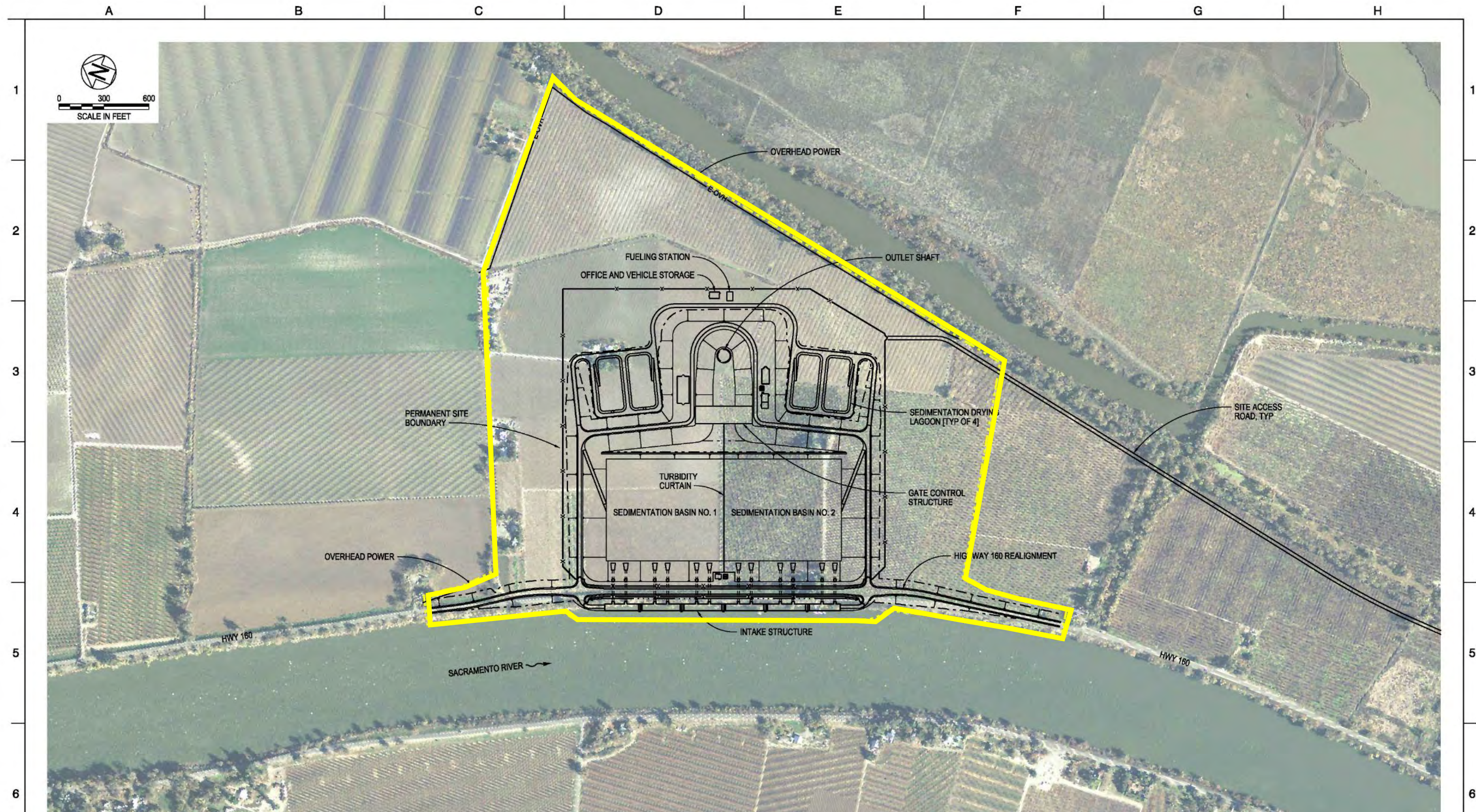
Glanville Tract Launch Shaft, page 16, 17, 18



Intake 2 Site Aerial, Construction Impact Area



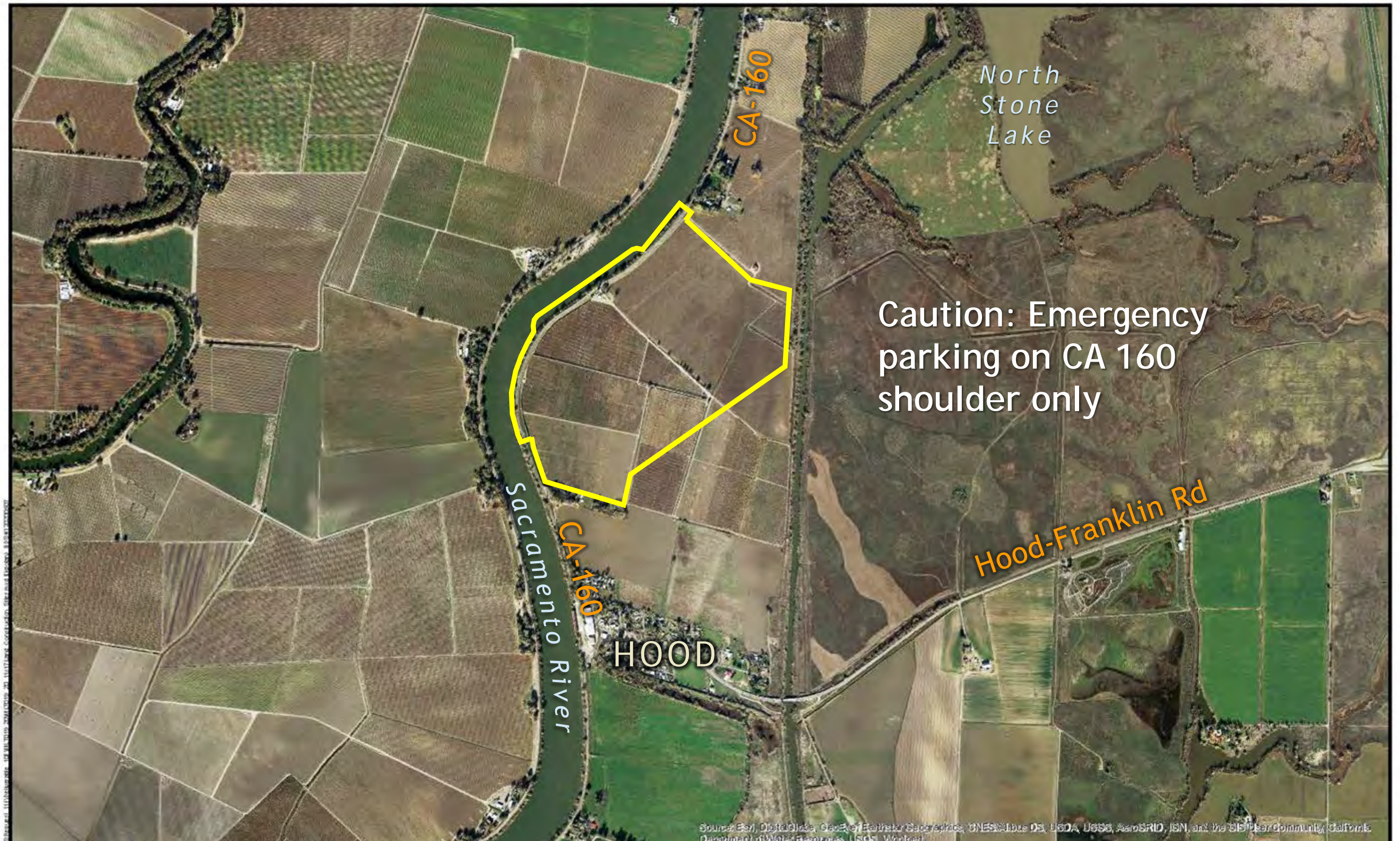
Intake 2 Site Layout, Construction Impact Area



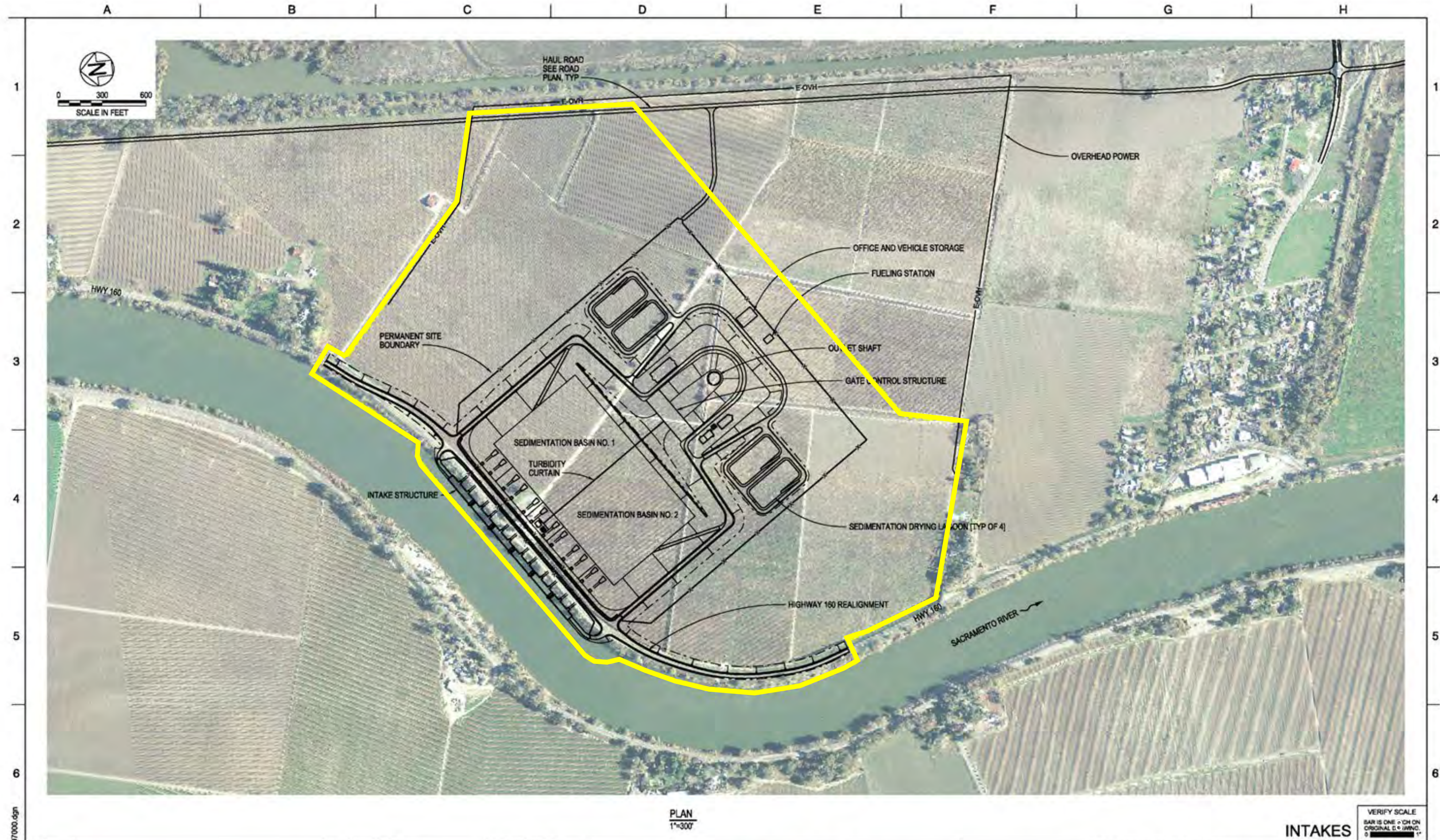
Intake 2 Site Photos



Intake 3 Site Aerial, Construction Impact Area



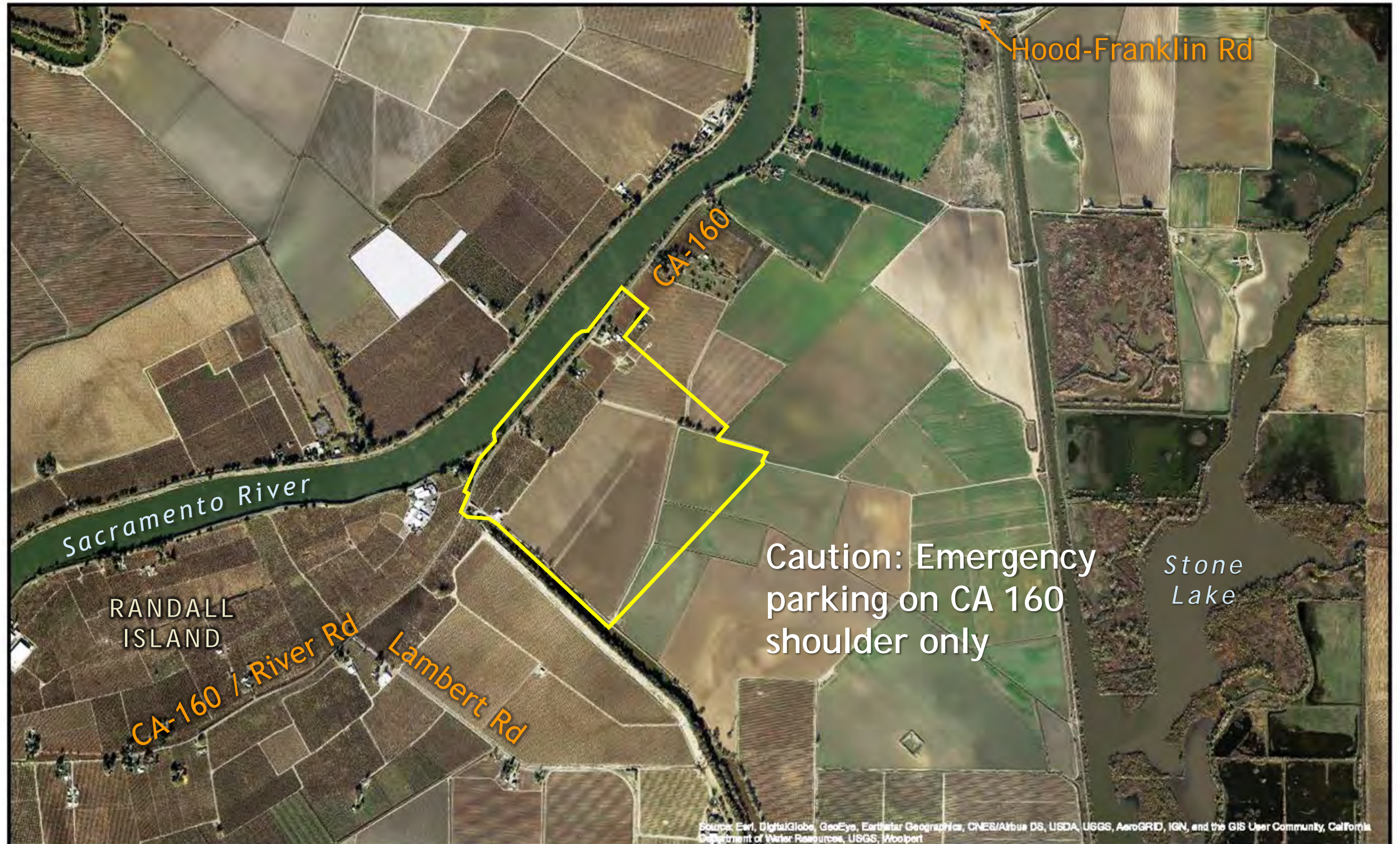
Intake 3 Site Layout, Construction Impact Area



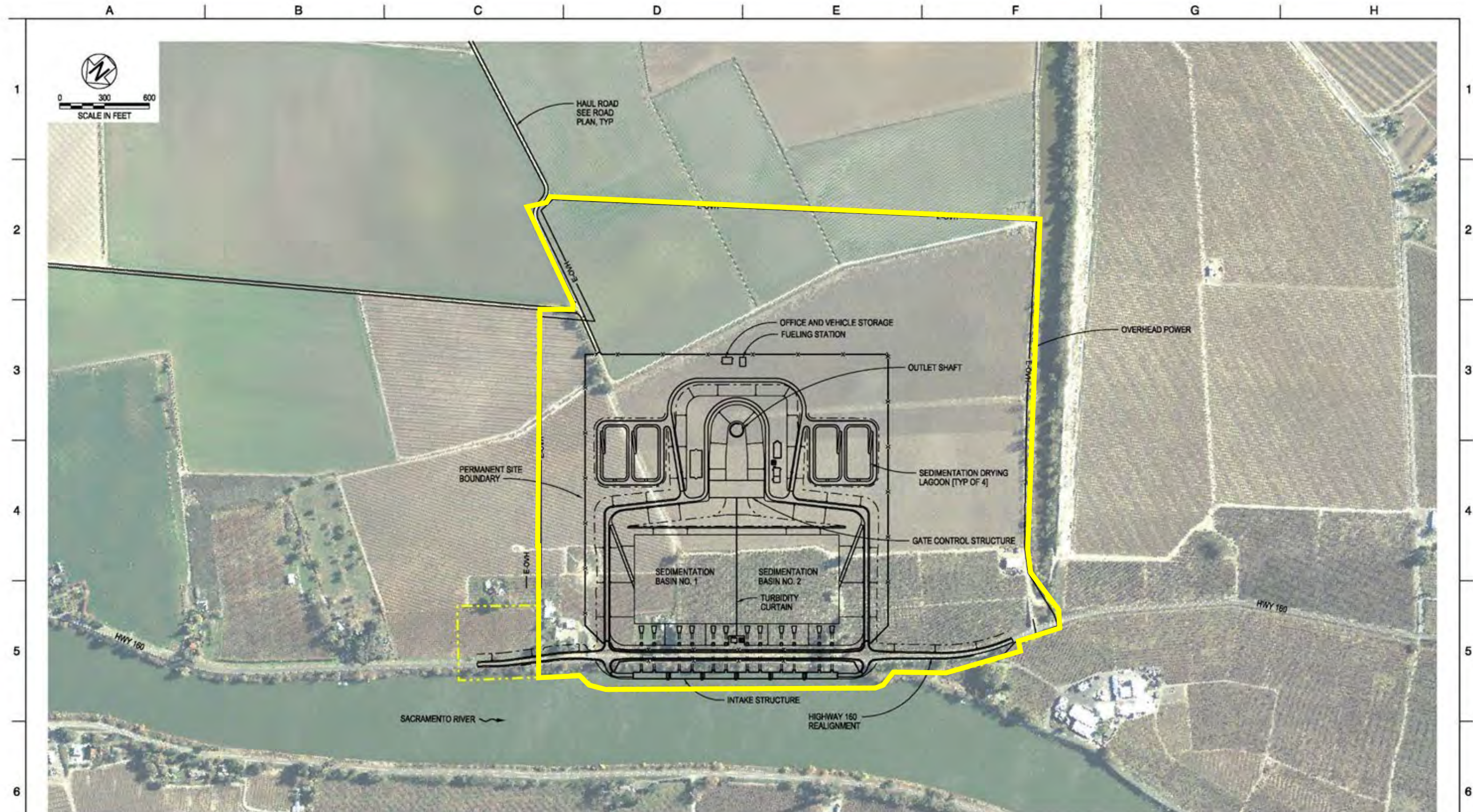
Intake 3 Site Photos



Intake 5 Site Aerial, Construction Impact Area



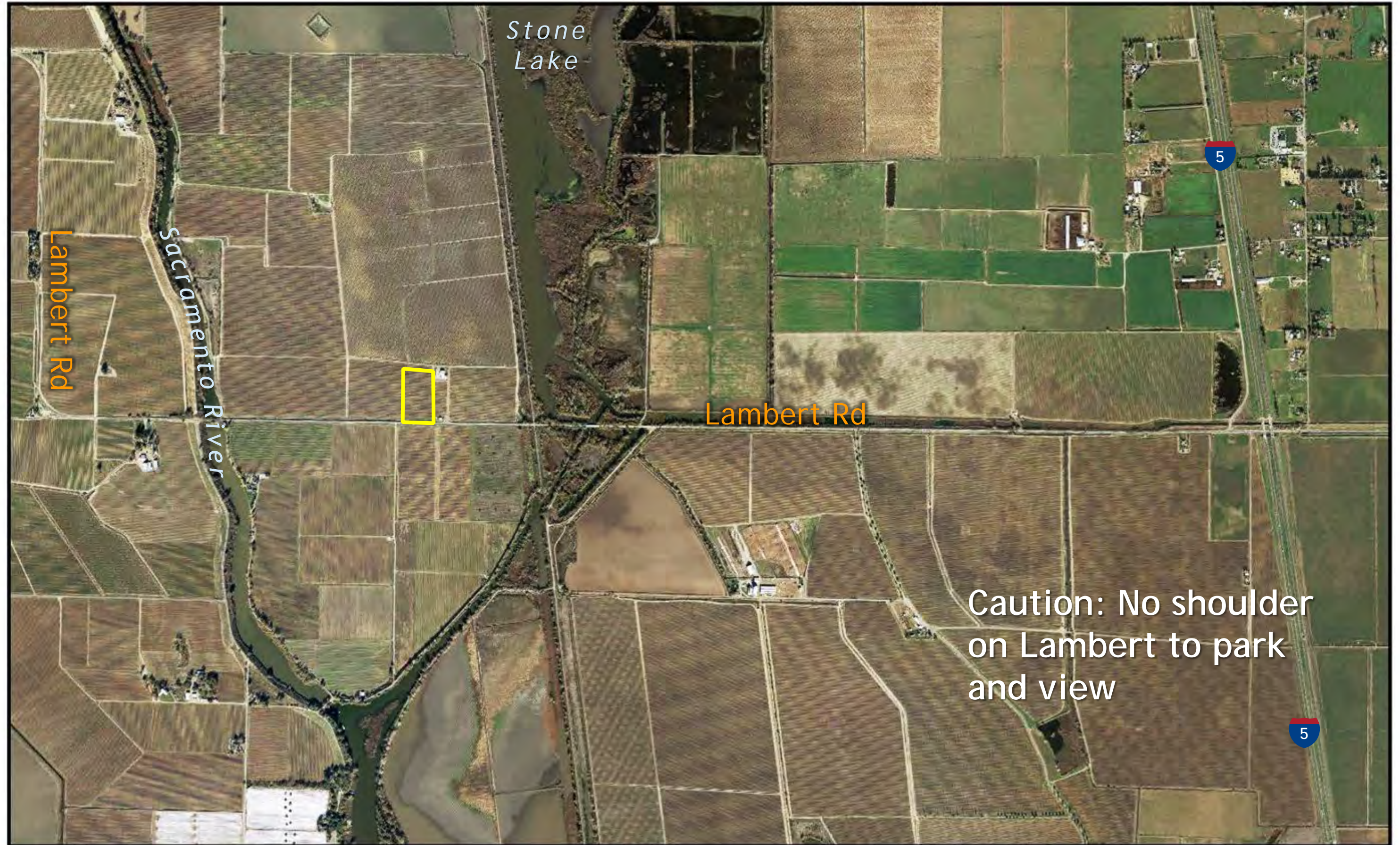
Intake 5 Site Layout, Construction Impact Area



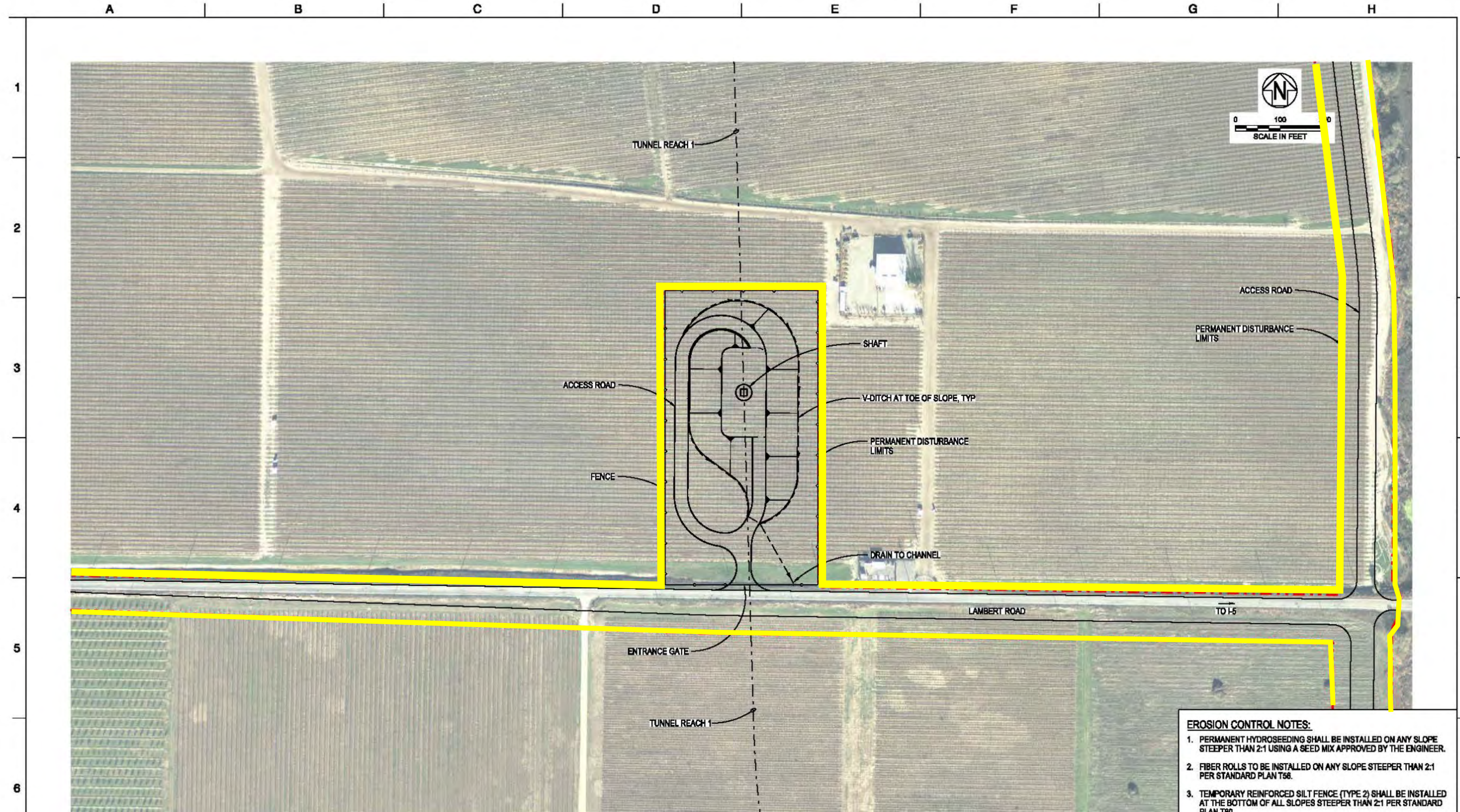
Intake 5 Site Photos



Lambert Maintenance Shaft Site Aerial, Construction Impact Area (Required for Intake 2 and 3 Option ONLY)



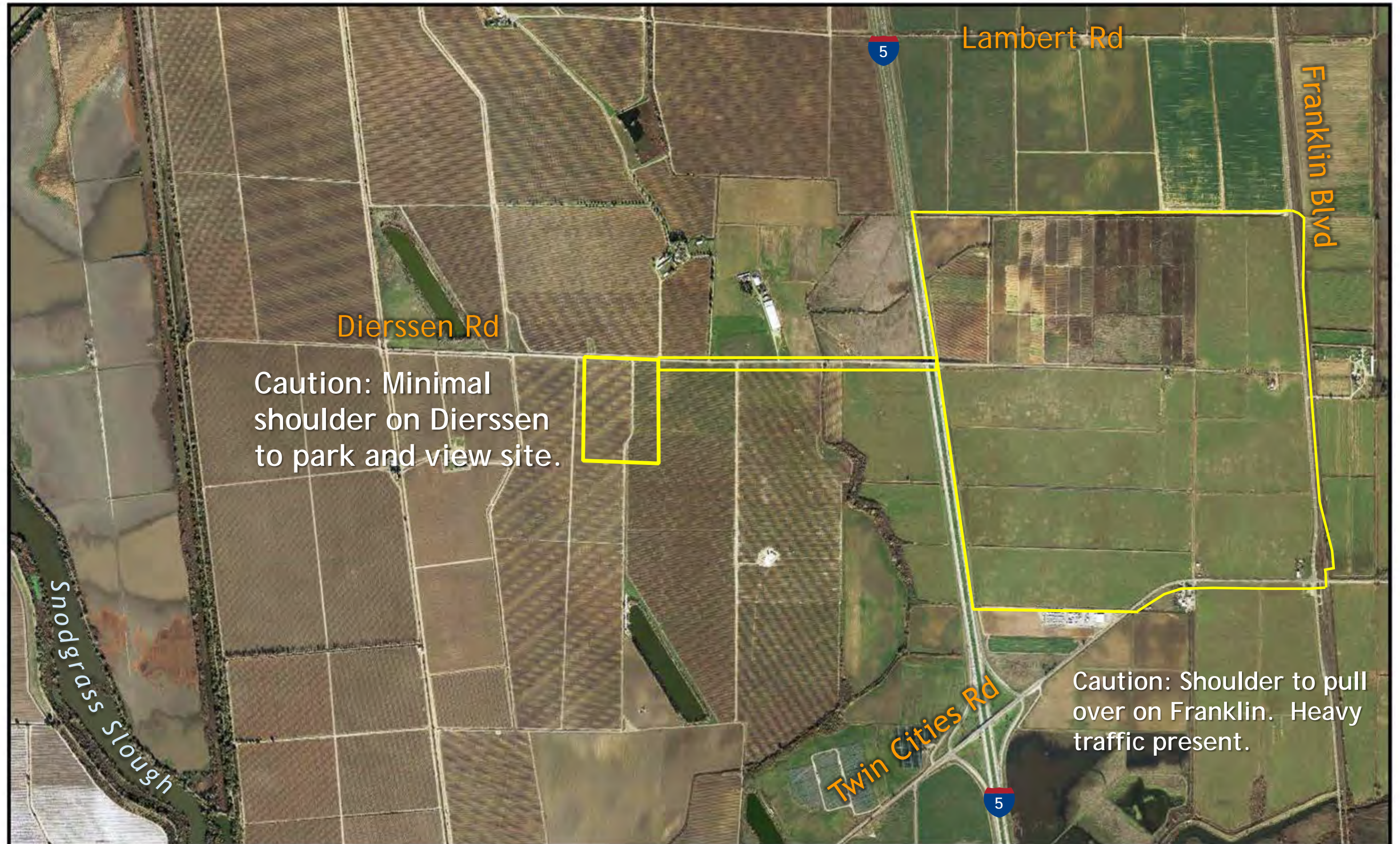
Lambert Maintenance Shaft Site Layout, Construction Impact Area (Required for Intake 2 and 3 Option ONLY)



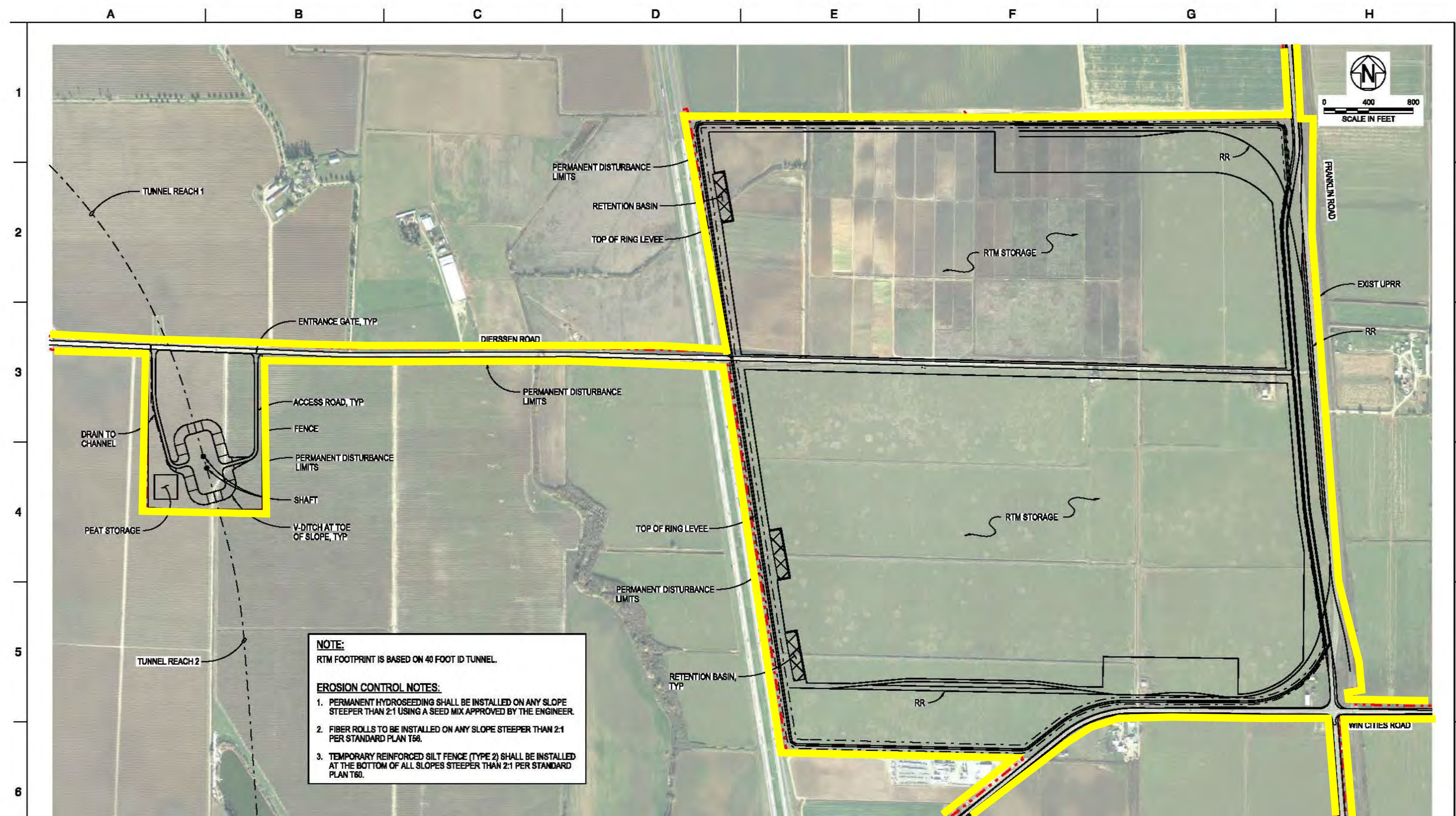
Lambert Maintenance Shaft Site Photos (Required for Intake 2 and 3 Option ONLY)



Glanville Tract Launch Shaft Site Aerial, Construction Impact Area



Glanville Tract Launch Shaft Site Layout, Construction Impact Area



Glanville Tract Launch Shaft Site Photos

Materials Logistics Site
(east of I-5)



Shaft Site



Central Alignment Shaft Sites

New Hope Tract Maintenance Shaft, page 20, 21, 22

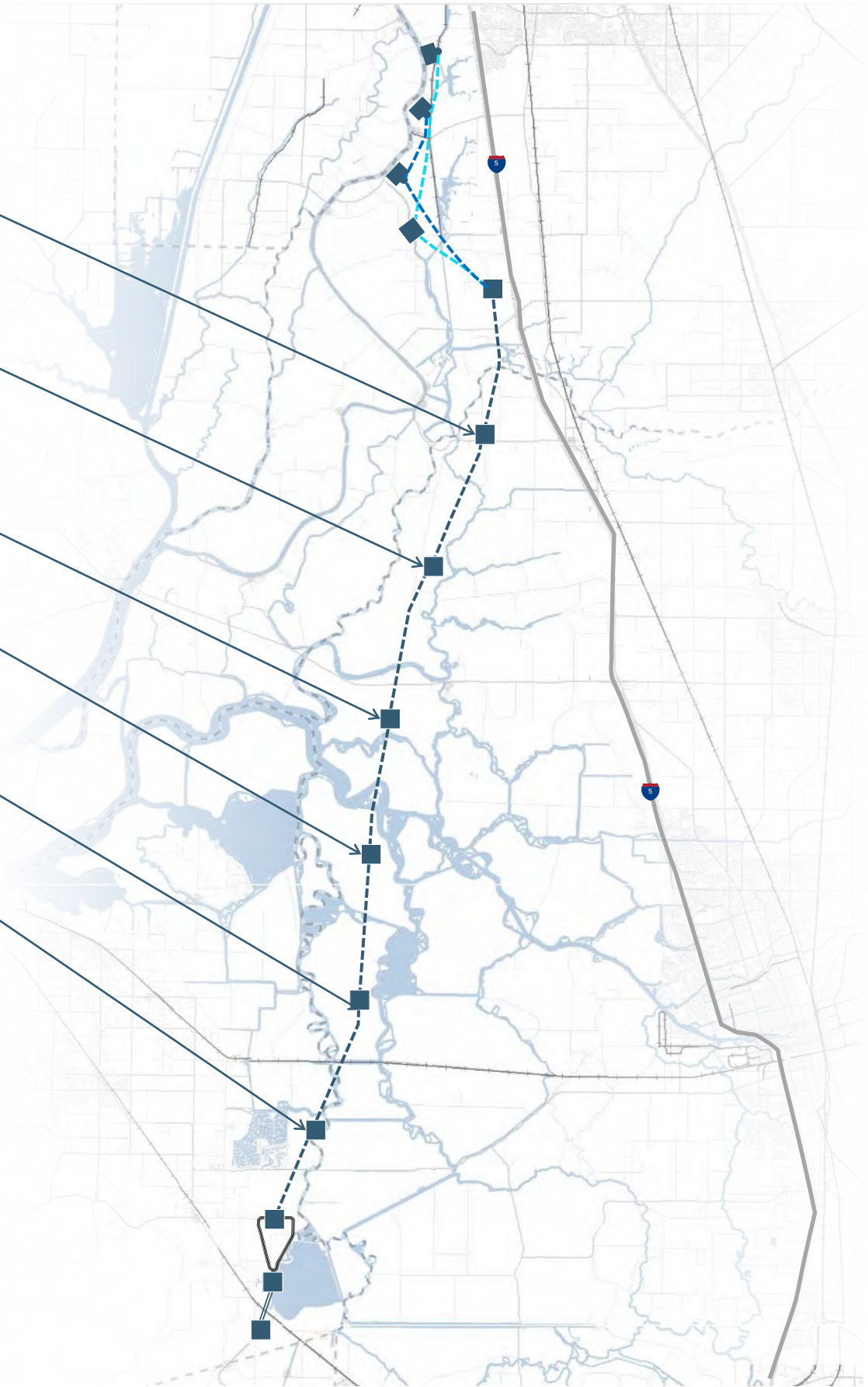
Staten Island Maintenance Shaft, page 23, 24, 25

Bouldin Island Launch Shaft, page 26, 27, 28

Mandeville/ Lower Jones Tract, page 29, 30, 31

Bacon Island Reception Shaft, page 32, 33, 34

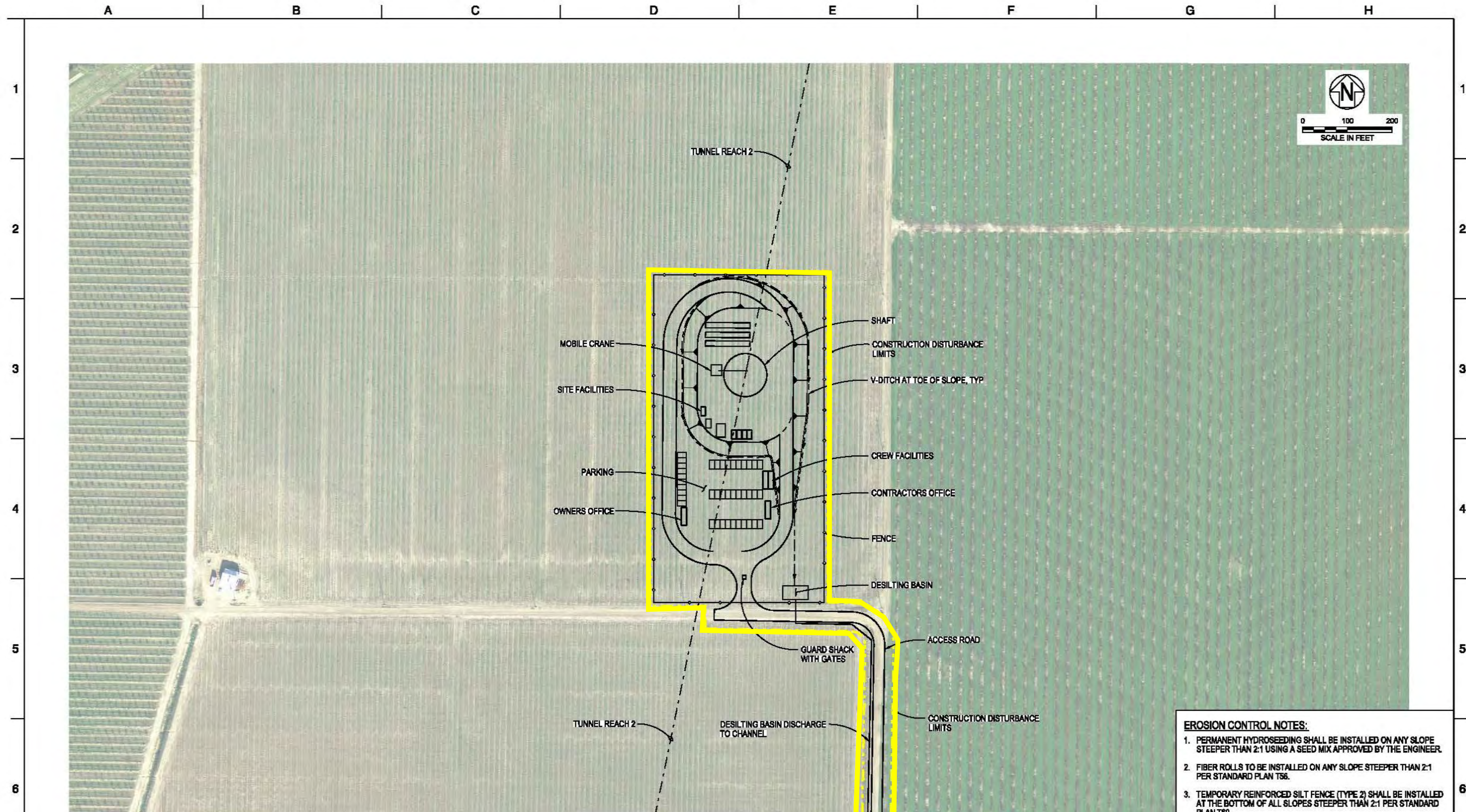
Byron Tract Maintenance Shaft, page 35, 36, 37



New Hope Tract Maintenance Shaft Site Aerial, Construction Impact Area



New Hope Tract Maintenance Shaft Site Layout, Construction Impact Area



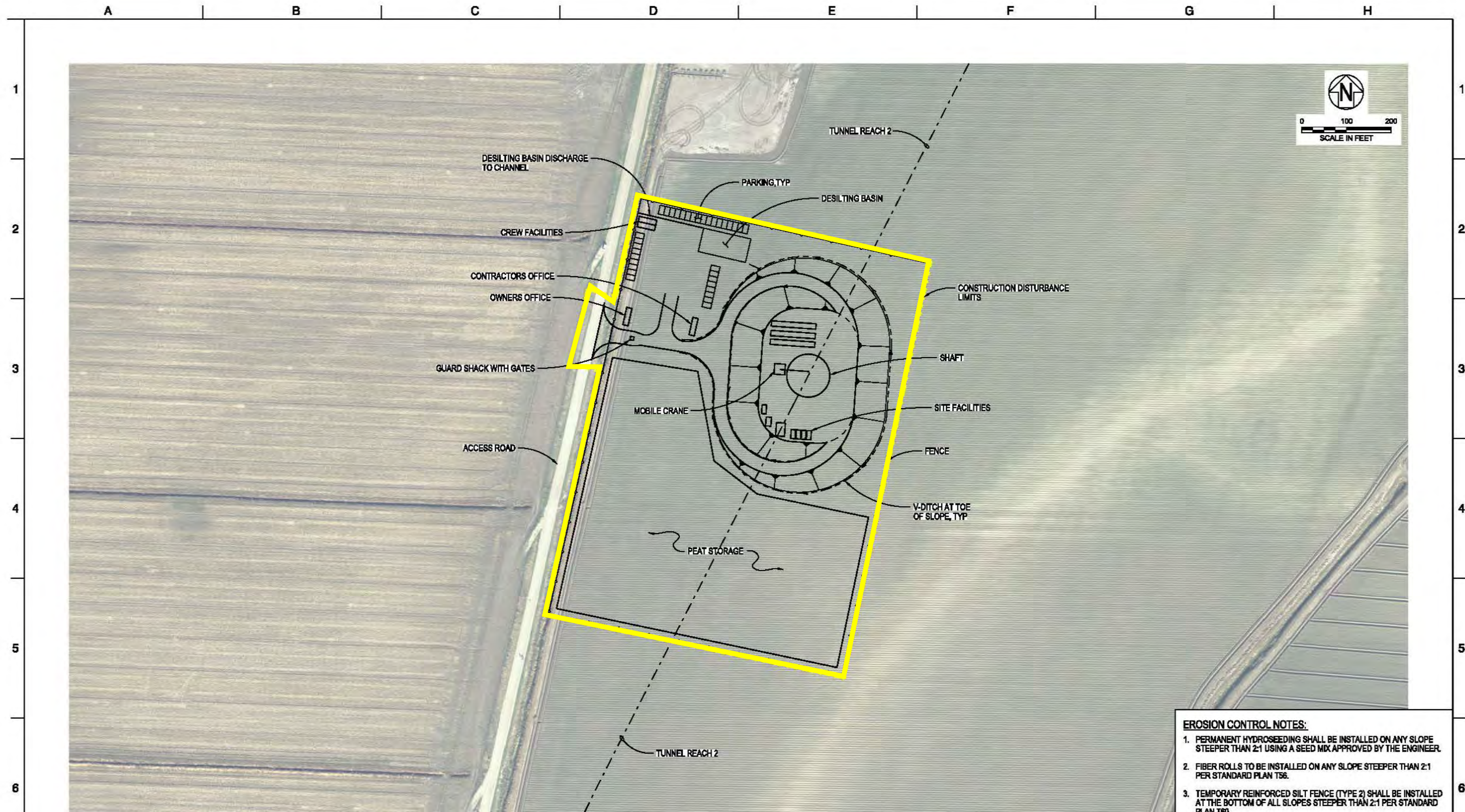
New Hope Tract Maintenance Shaft Site Photos



Staten Island Maintenance Shaft Site Aerial, Construction Impact Area



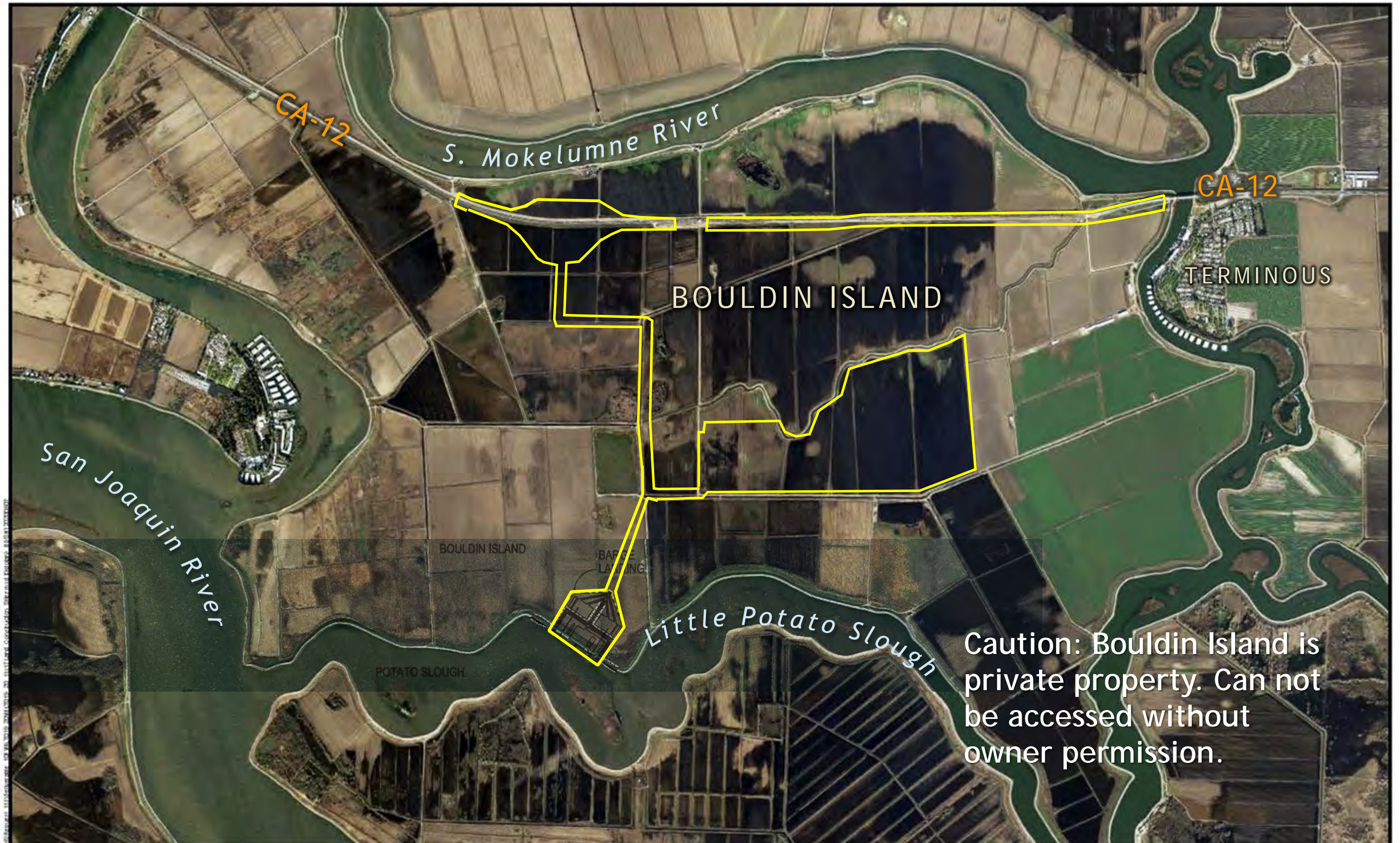
Staten Island Maintenance Shaft Site Layout, Construction Impact Area



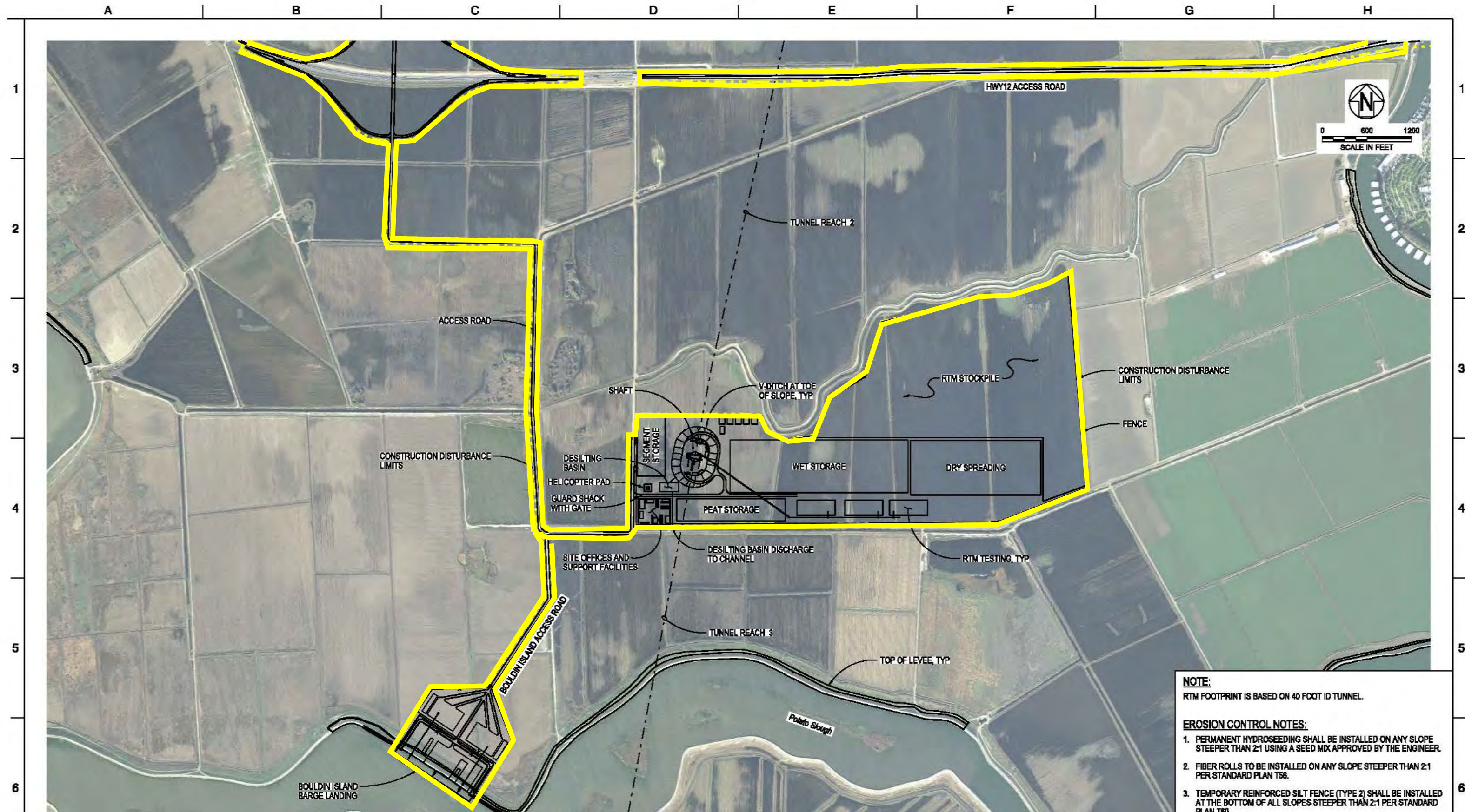
Staten Island Maintenance Shaft Site Photos



Bouldin Island Launch Shaft Site Aerial, Construction Impact Area



Bouldin Island Launch Shaft Site, Construction Impact Area



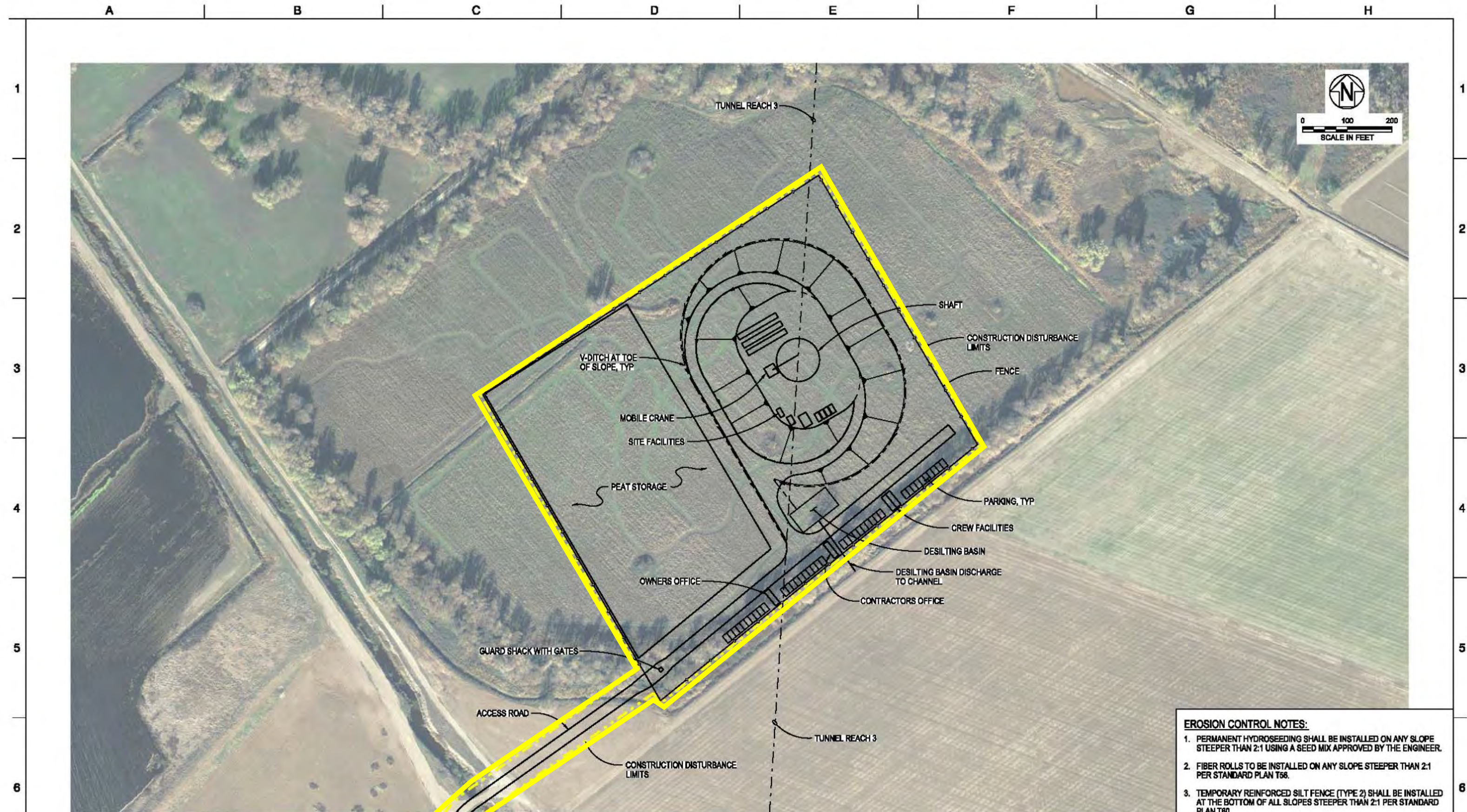
Bouldin Island Launch Shaft Site Photos



Mandeville/ Lower Jones Tract Site Aerial, Construction Impact Area



Mandeville/ Lower Jones Tract Site Layout, Construction Impact Area



Mandeville/ Lower Jones Tract Site Photos

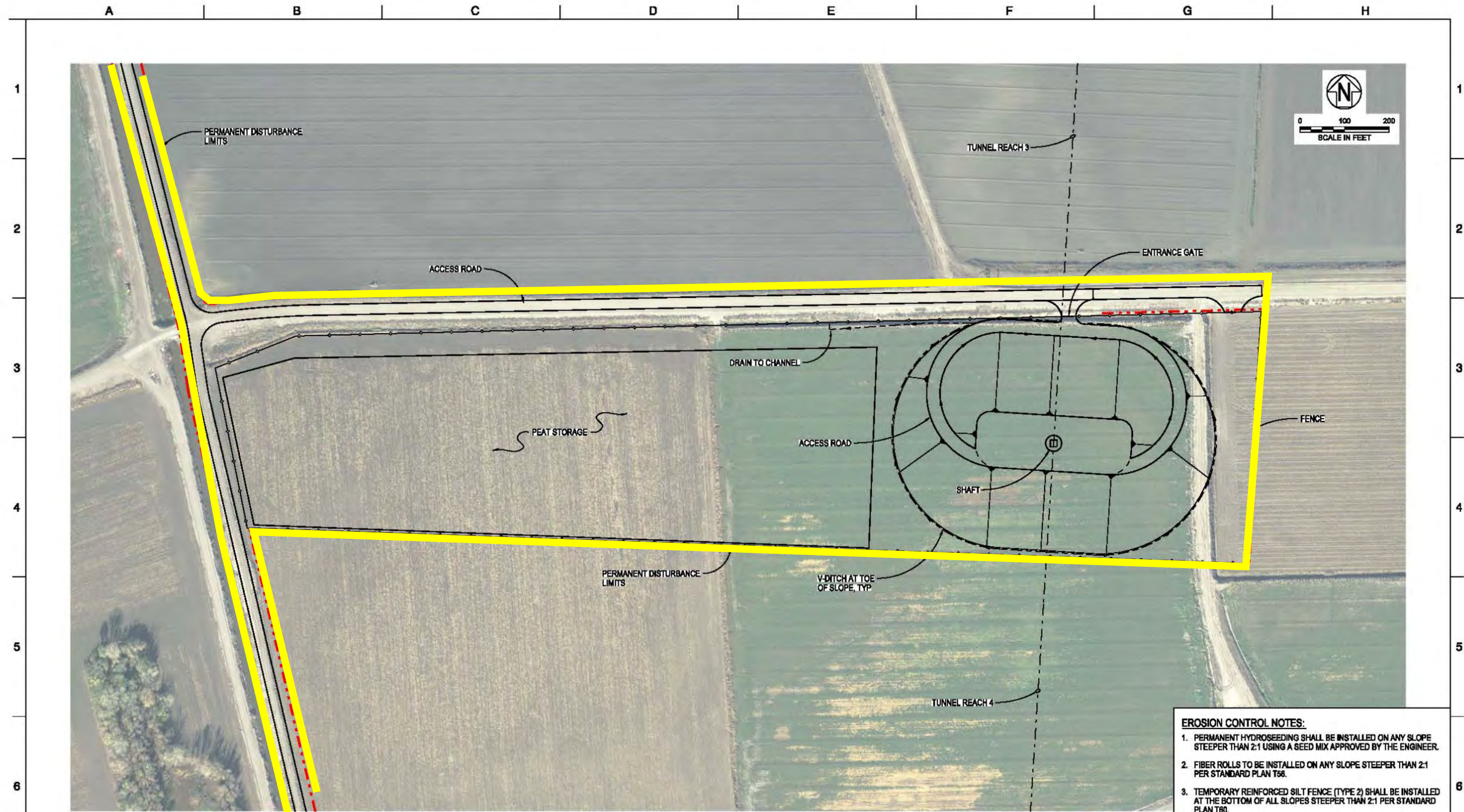
Google Map imagery provided due to site inaccessibility.



Bacon Island Reception Shaft Site Aerial, Construction Impact Area



Bacon Island Reception Shaft Site Layout, Construction Impact Area



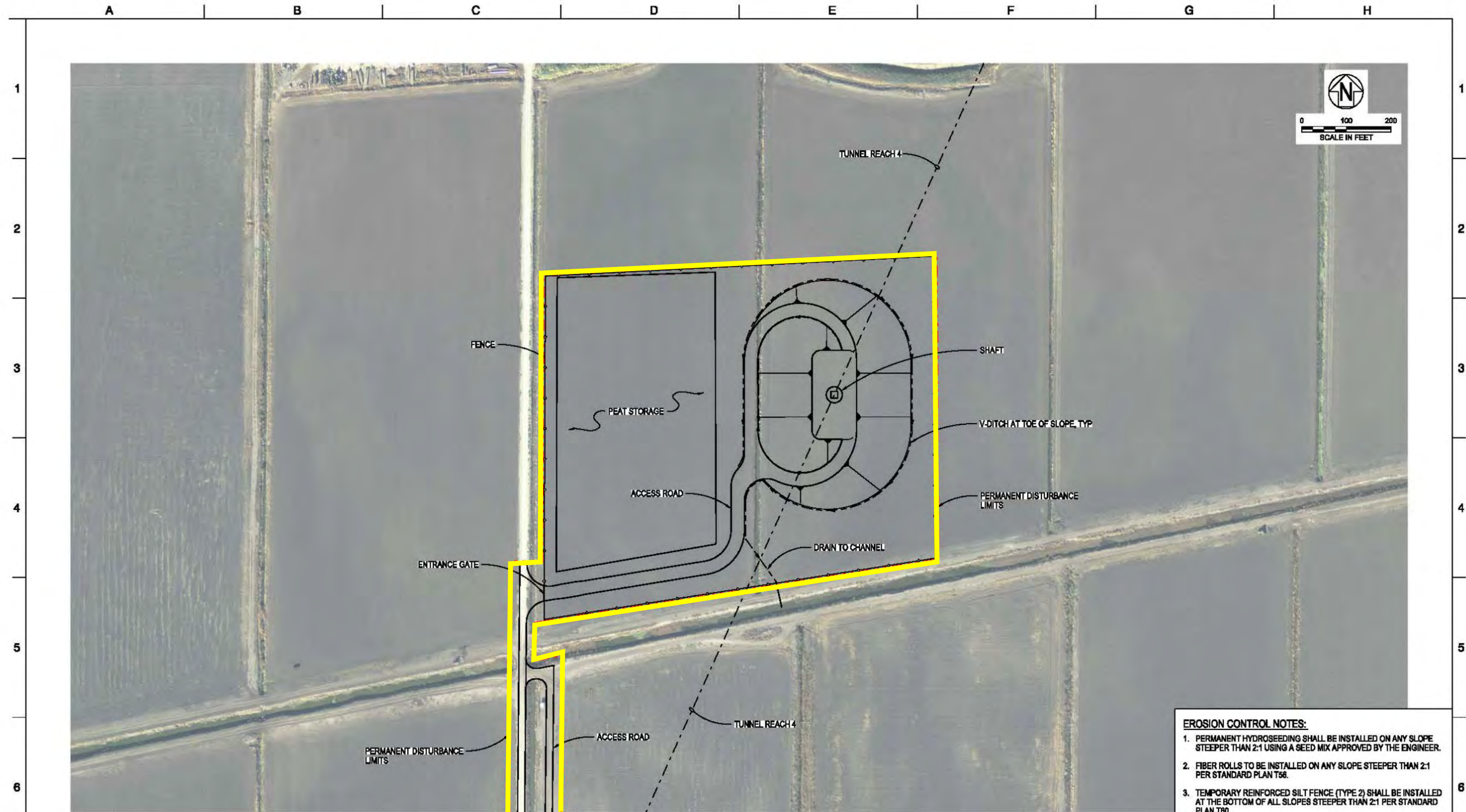
Bacon Island Reception Shaft Site Photos



Byron Tract Maintenance Shaft Site Aerial, Construction Impact Area



Byron Tract Maintenance Shaft Site Layout, Construction Impact Area



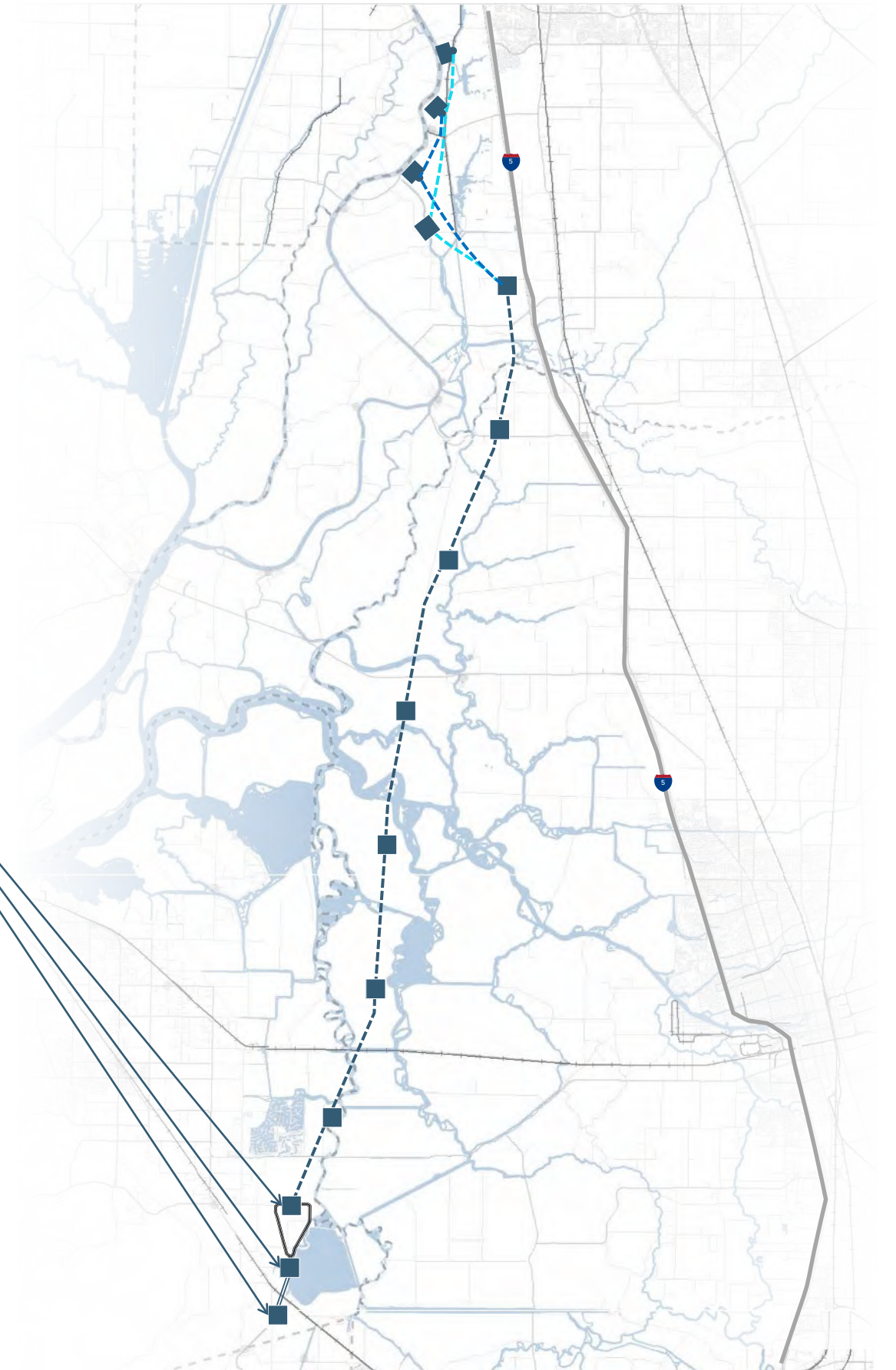
Byron Tract Maintenance Shaft Site Photos

Google Map imagery provided due to site inaccessibility.

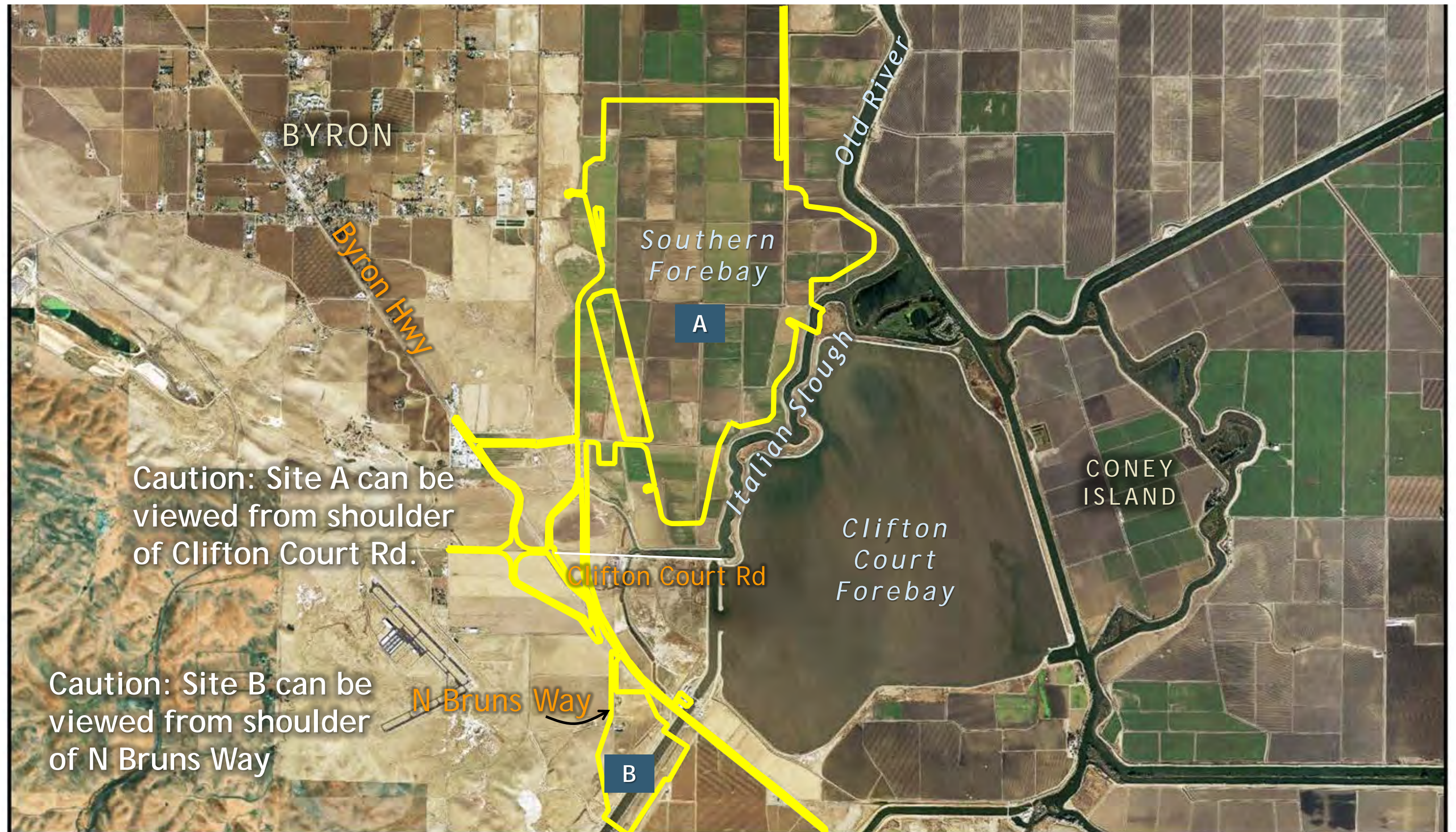


Southern Complex Sites


Southern Forebay Facilities &
South Delta Flow Control Facilities,
page 39, 40, 42, 43



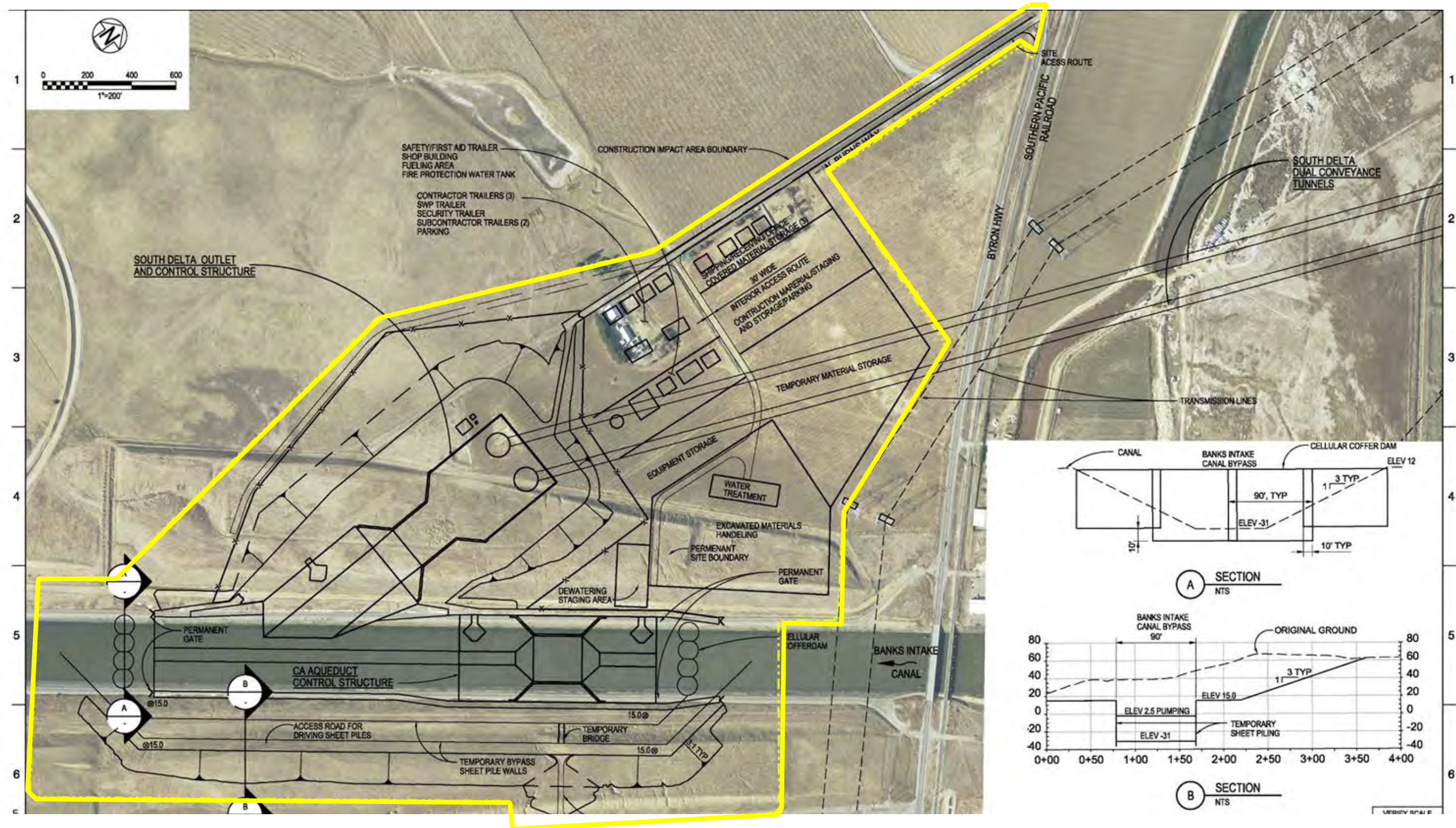
Southern Forebay Facilities & South Delta Flow Control Facilities Site Aerial, Construction Impact Area



Southern Forebay Facilities Site Photos



South Delta Flow Control Facilities Site Layout, Construction Impact Area



South Delta Flow Control Facilities Site Photos



Eastern Alignment Sites

New Hope Tract Maintenance Shaft , page 45, 46, 47

Brack Tract Maintenance Shaft , page 48, 49, 50

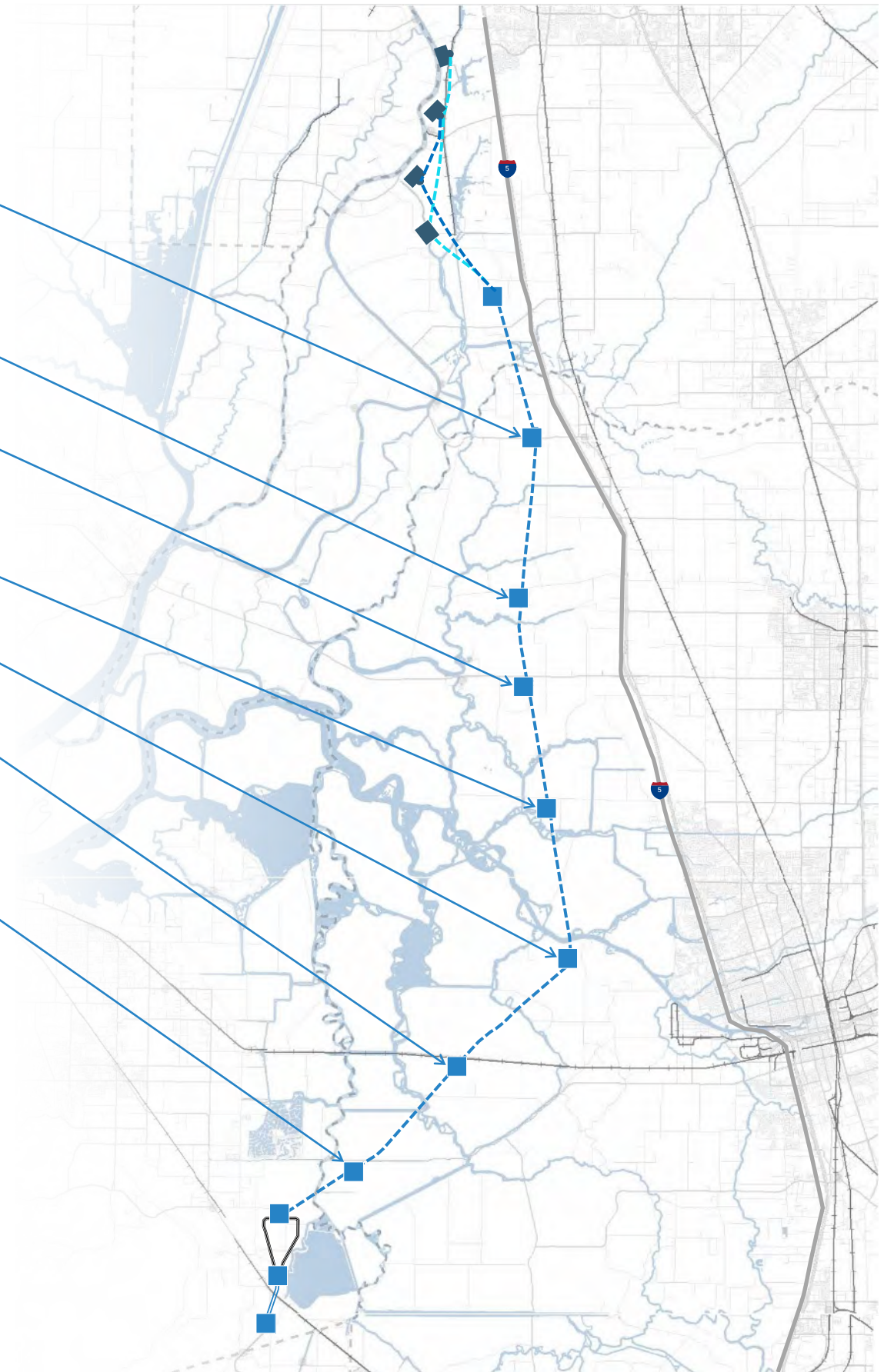
Terminus Tract Reception Shaft , page 51, 52, 53

King Island Maintenance Shaft , page 54, 55, 56

Lower Roberts Island Launch Shaft , page 57, 58, 59

Lower Jones Tract Maintenance Shaft , page 60, 61, 62

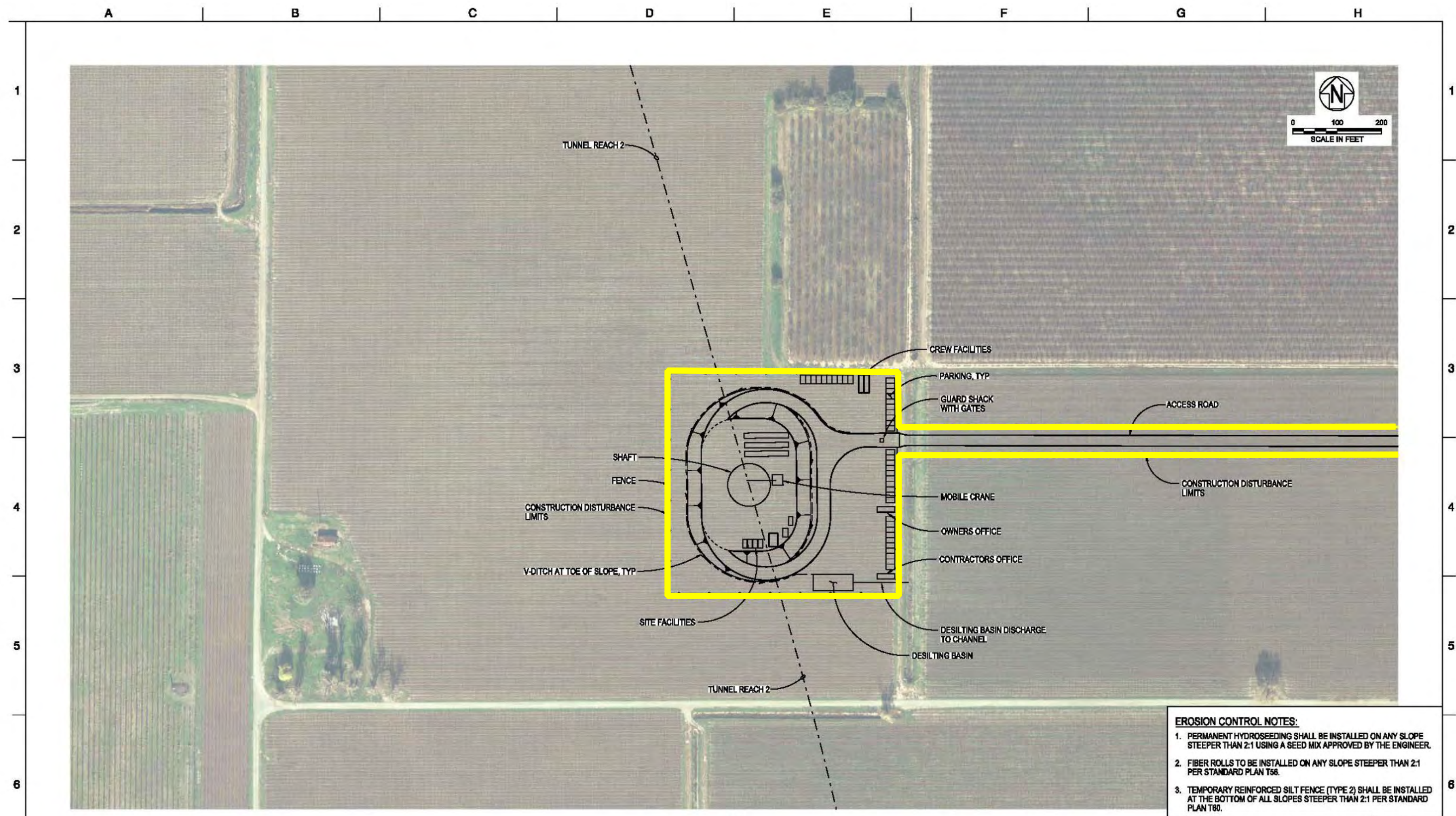
Victoria Island Maintenance Shaft , page 63, 64, 65



New Hope Tract Maintenance Shaft Site Aerial, Construction Impact Area



New Hope Tract Maintenance Shaft Site Layout, Construction Impact Area



New Hope Tract Maintenance Shaft Site Photos

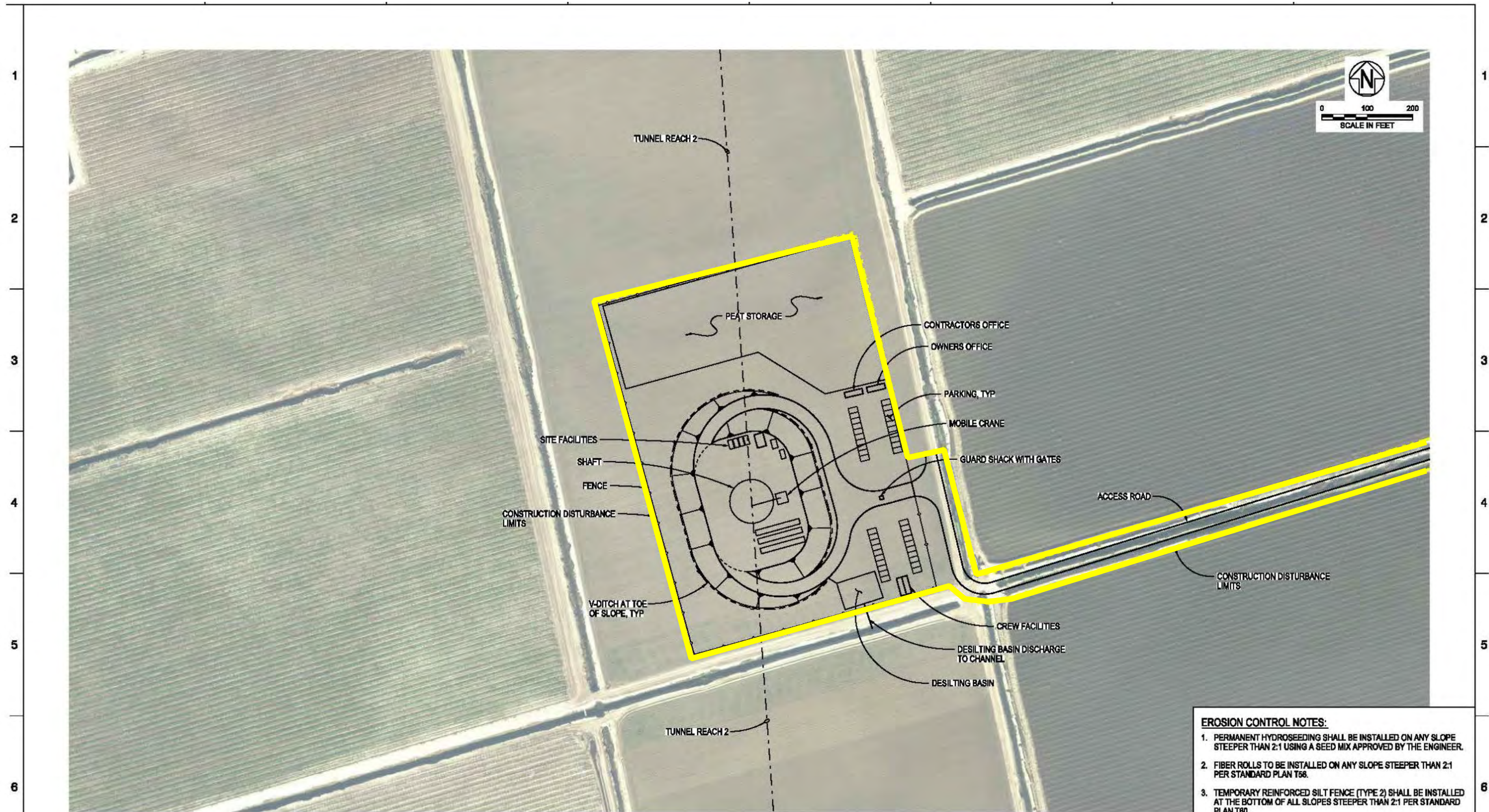


Brack Tract Maintenance Shaft Site Aerial, Construction Impact Area



Caution: Access road to shaft on private property. Pullover on W. Woodbridge at Reserve.

Brack Tract Maintenance Shaft Site Layout, Construction Impact Area



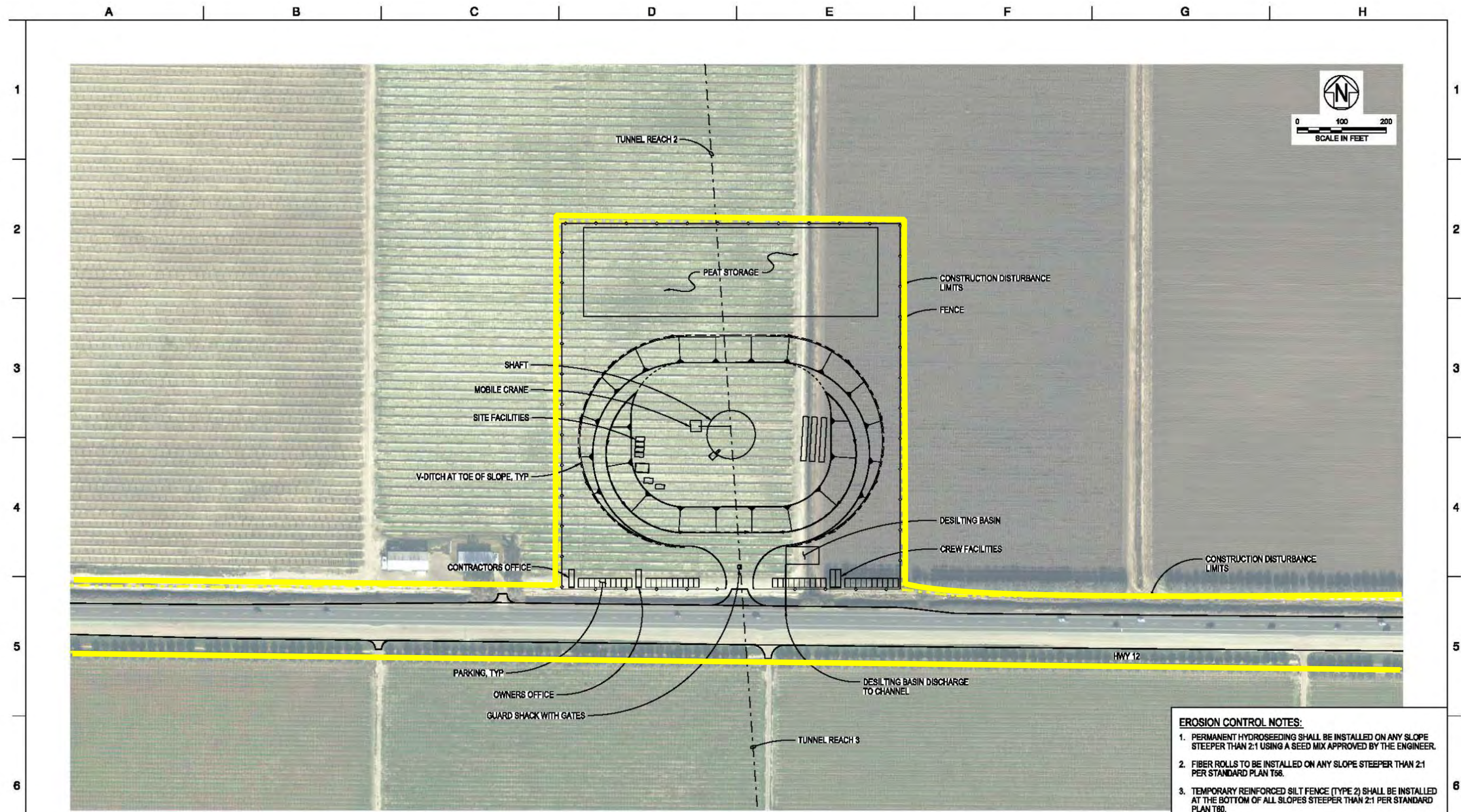
Brack Tract Maintenance Shaft Site Photos



Terminus Tract Reception Shaft Site Aerial, Construction Impact Area



Terminus Tract Reception Shaft Site Layout, Construction Impact Area



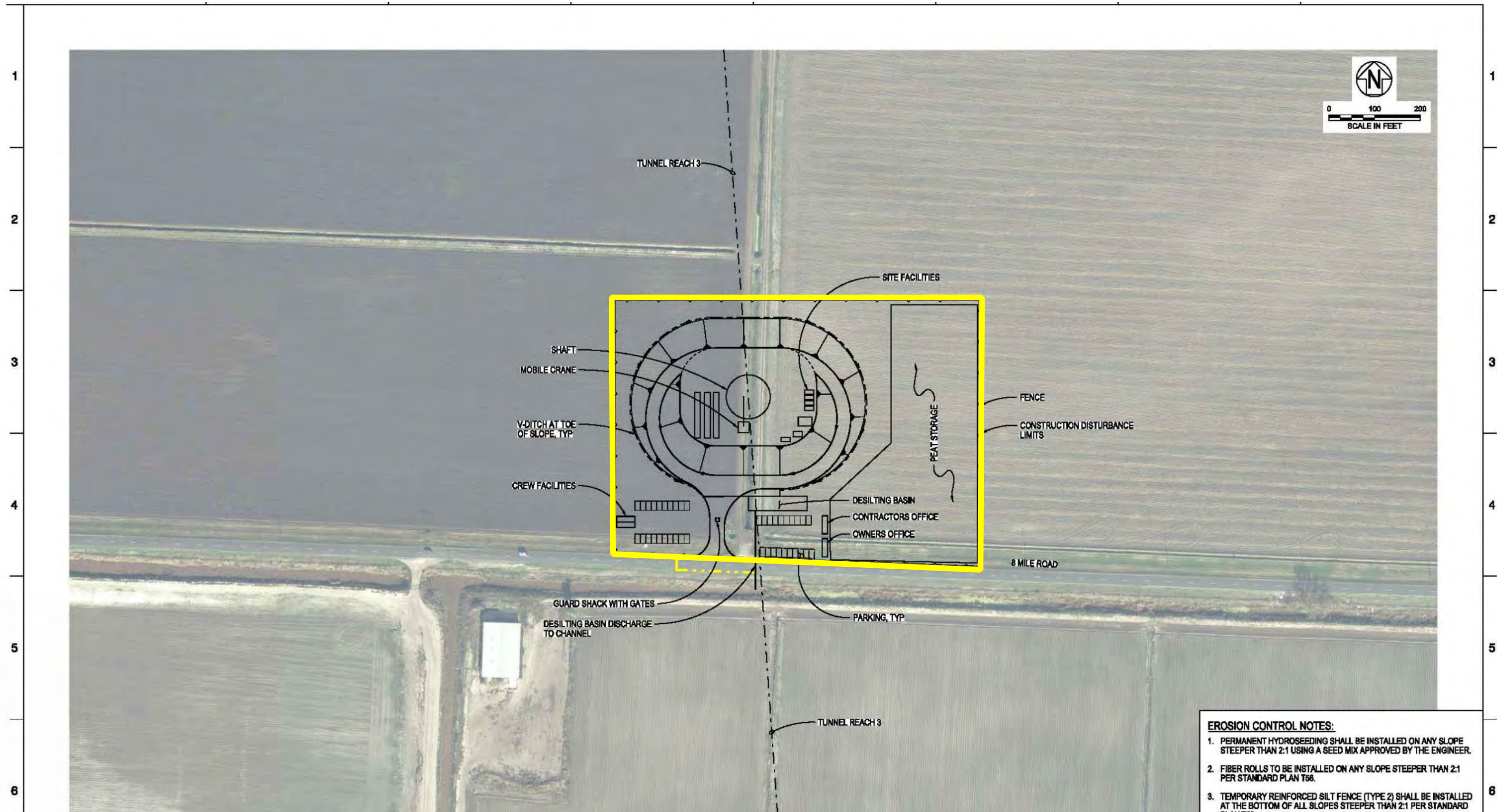
Terminous Tract Reception Shaft Site Photos



King Island Maintenance Shaft Site Aerial, Construction Impact Area



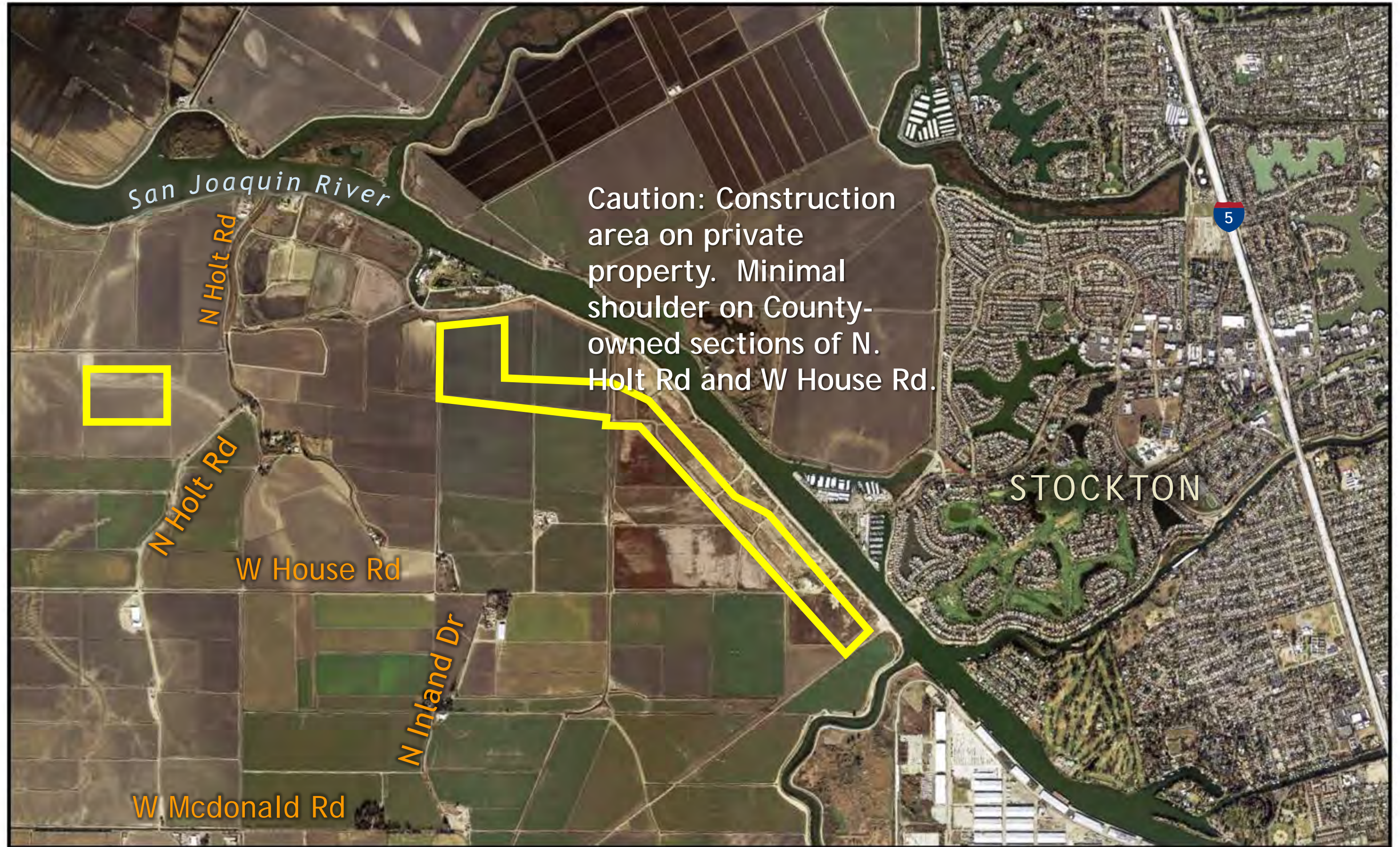
King Island Maintenance Shaft Site Layout, Construction Impact Area



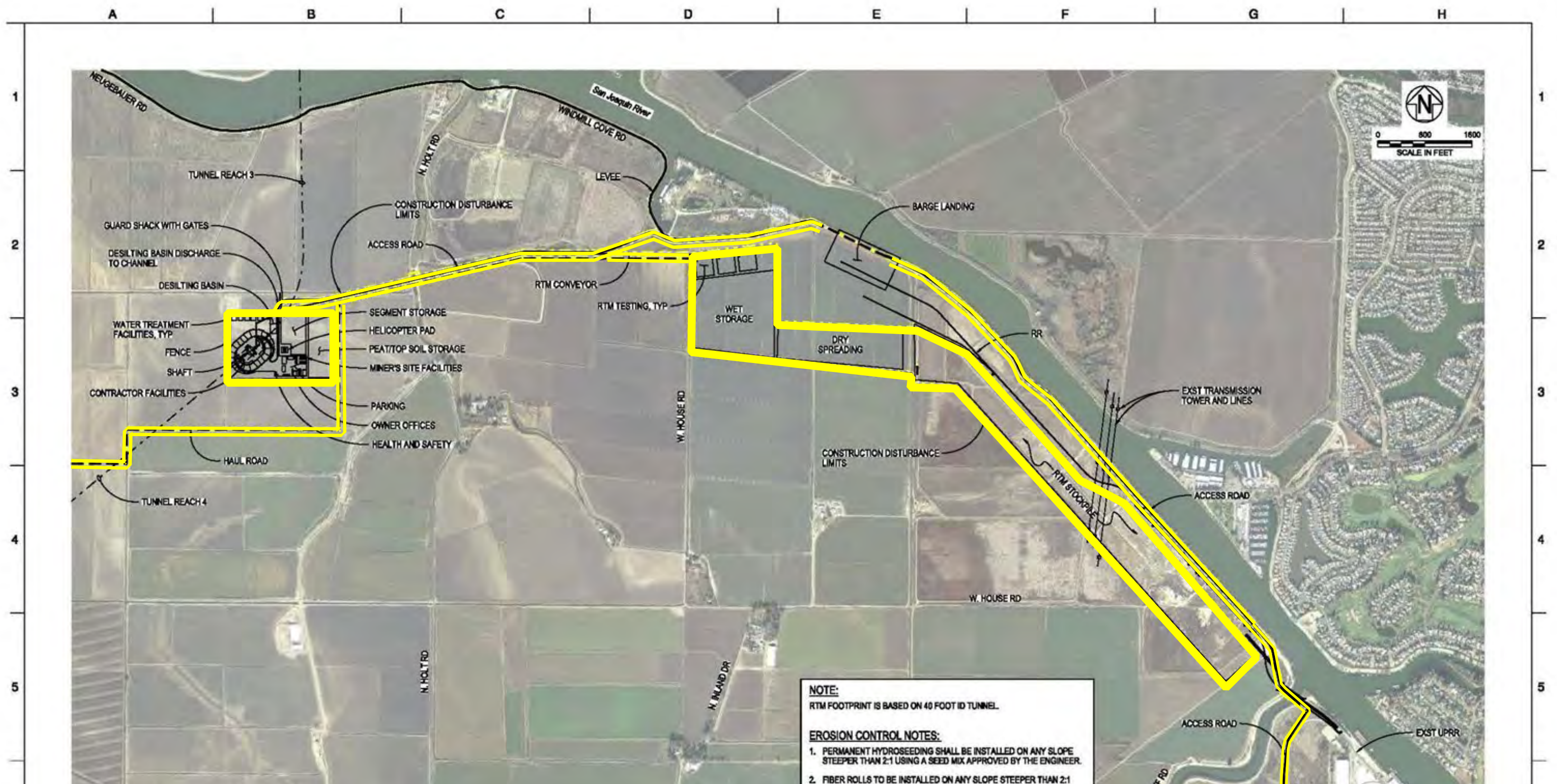
King Island Maintenance Shaft Site Photos



Lower Roberts Island Launch Shaft Site Aerial, Construction Impact Area



Lower Roberts Island Launch Shaft Site Layout, Construction Impact Area



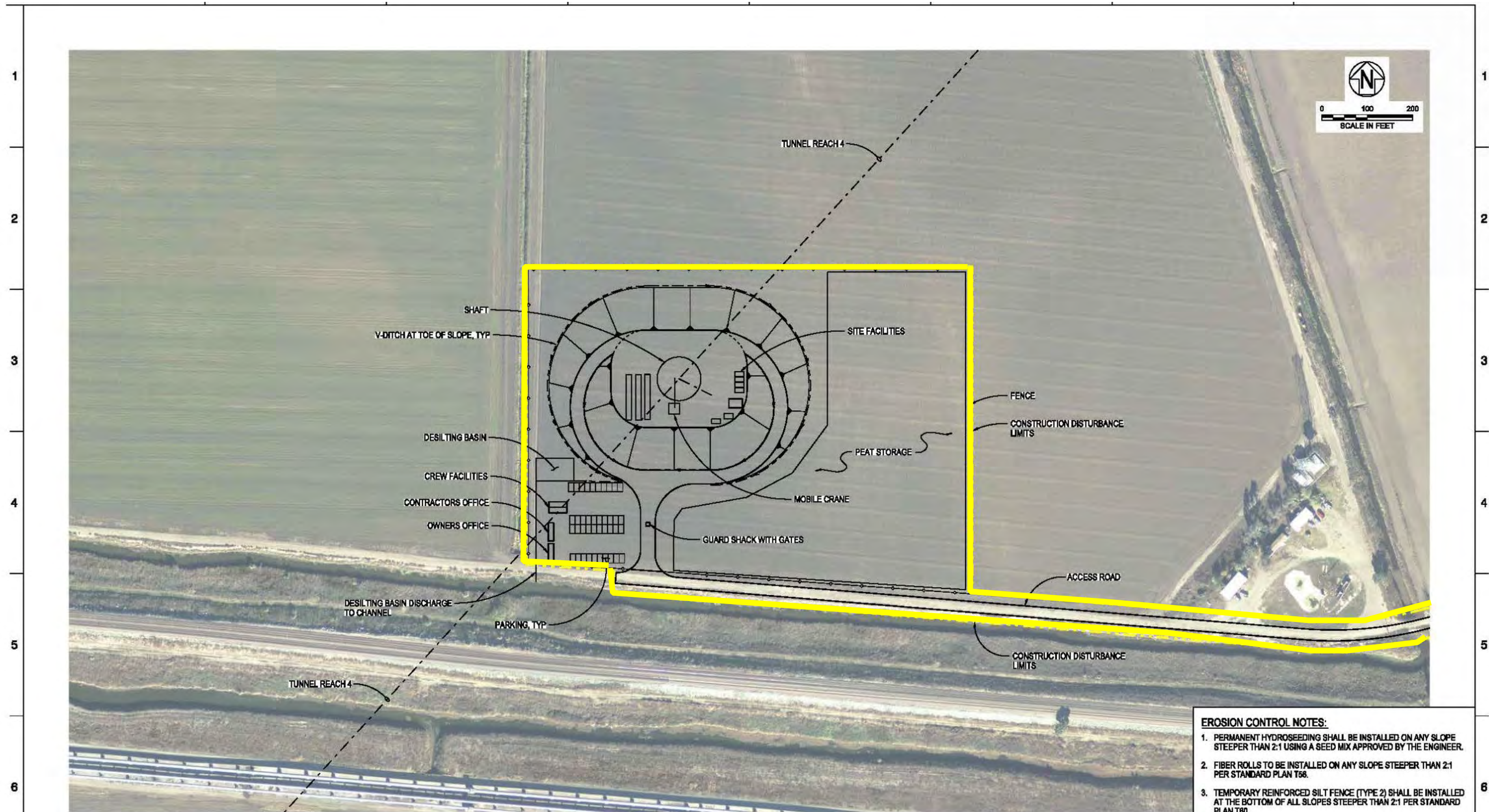
Lower Roberts Island Launch Shaft Site Photos



Lower Jones Tract Maintenance Shaft Site Aerial, Construction Impact Area



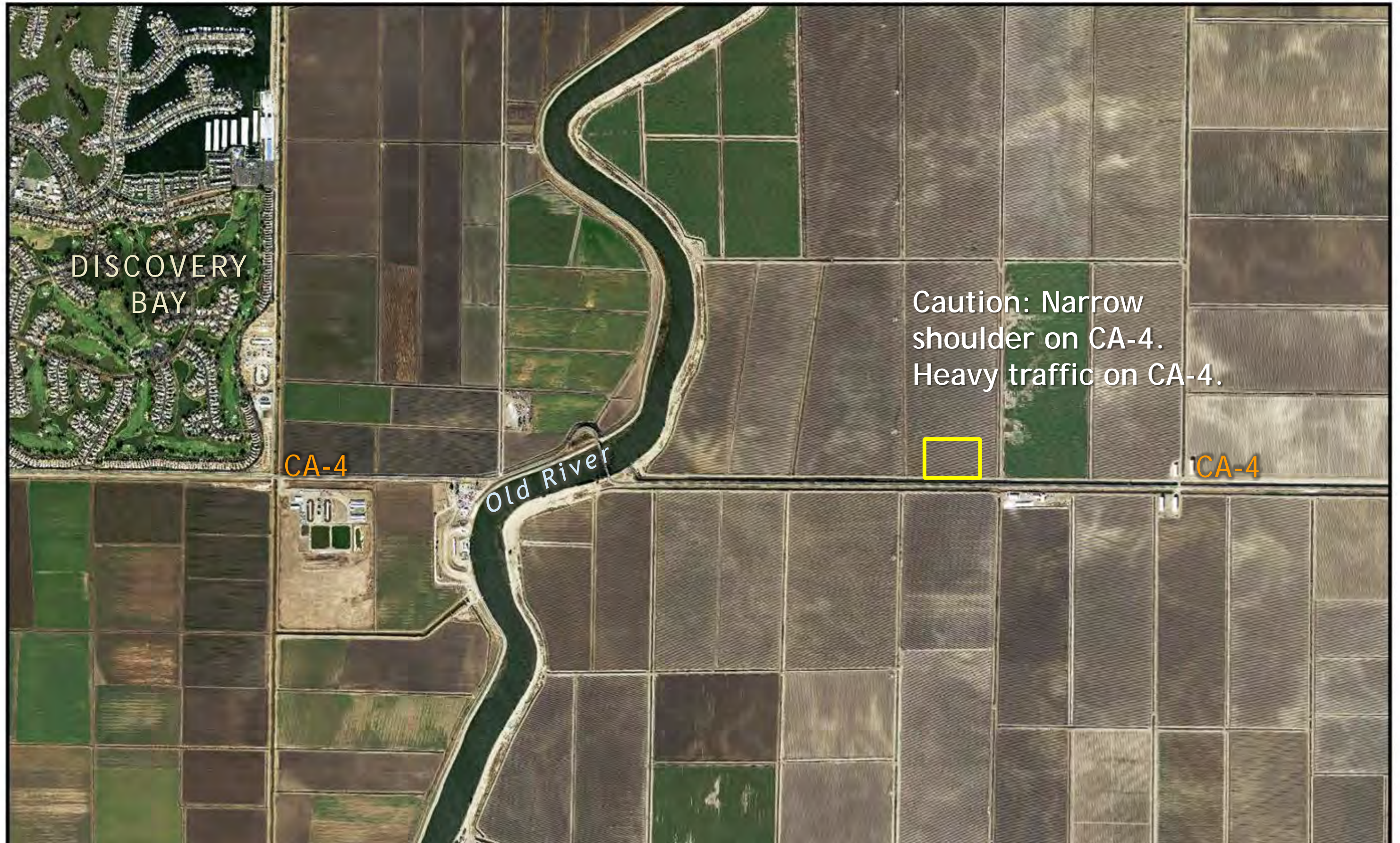
Lower Jones Tract Maintenance Shaft Site Layout, Construction Impact Area



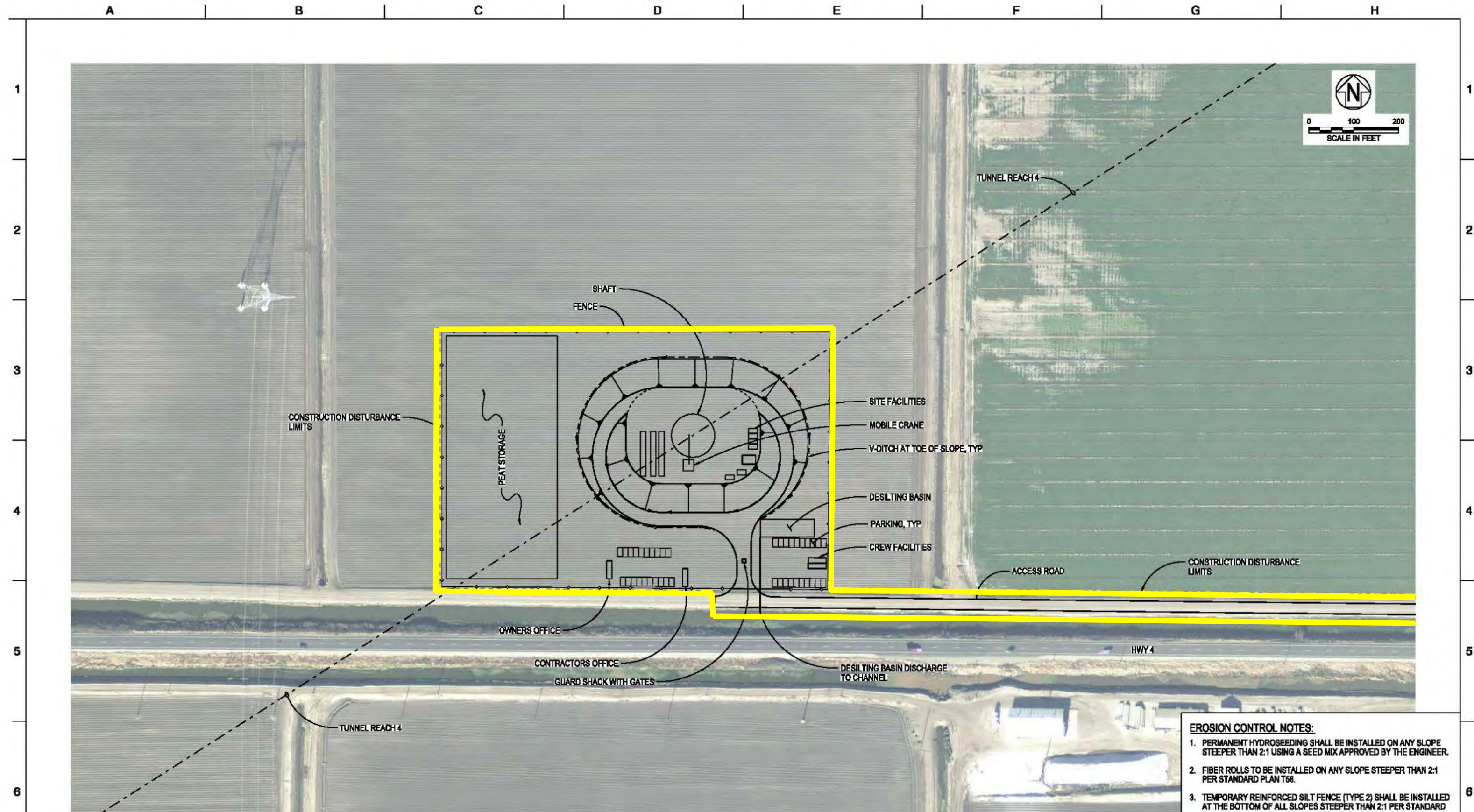
Lower Jones Tract Maintenance Shaft Site Photos



Victoria Island Maintenance Shaft Site Aerial, Construction Impact Area



Victoria Island Maintenance Shaft Site Layout, Construction Impact Area



Victoria Island Maintenance Shaft Site Photos

