



DCA

DELTA CONVEYANCE DESIGN
& CONSTRUCTION AUTHORITY

STAKEHOLDER ENGAGEMENT
COMMITTEE (SEC)



Stakeholder Engagement Committee

March 11, 2020

MEETING OVERVIEW

- SEC Member Technical Questions on February 26th Presentation
- Engineering Discussion
 - Integrated Project Siting
 - Integrated Project Logistics
- Non-Agendized SEC Member Questions or Comments



Minutes Review

SEC Member Technical Questions on February 26th Presentation



DELTA CONVEYANCE DESIGN
& CONSTRUCTION AUTHORITY

STAKEHOLDER ENGAGEMENT
COMMITTEE (SEC)

Central Corridor Site Plans

Disclaimer: These maps are for Stakeholder Engagement Committee **discussion purposes only**. They do not represent a decision by the DCA or DWR. Final decisions about the project will be made by DWR and will **NOT** be made until the concluding stages of the CEQA process.

Intake 2 & 3



Disclaimer: These maps are for Stakeholder Engagement Committee **discussion purposes only**. They do not represent a decision by the DCA or DWR. Final decisions about the project will be made by DWR and will **NOT** be made until the concluding stages of the CEQA process.

Intake 2 & 3

NETHERLANDS

MERRITT ISLAND

Sacramento River

Intake 2

New Haul Roads

Stone Lake NWR

Intake 3

New Tunnel

Hood

Hood Franklin Rd

Interchange Improvements

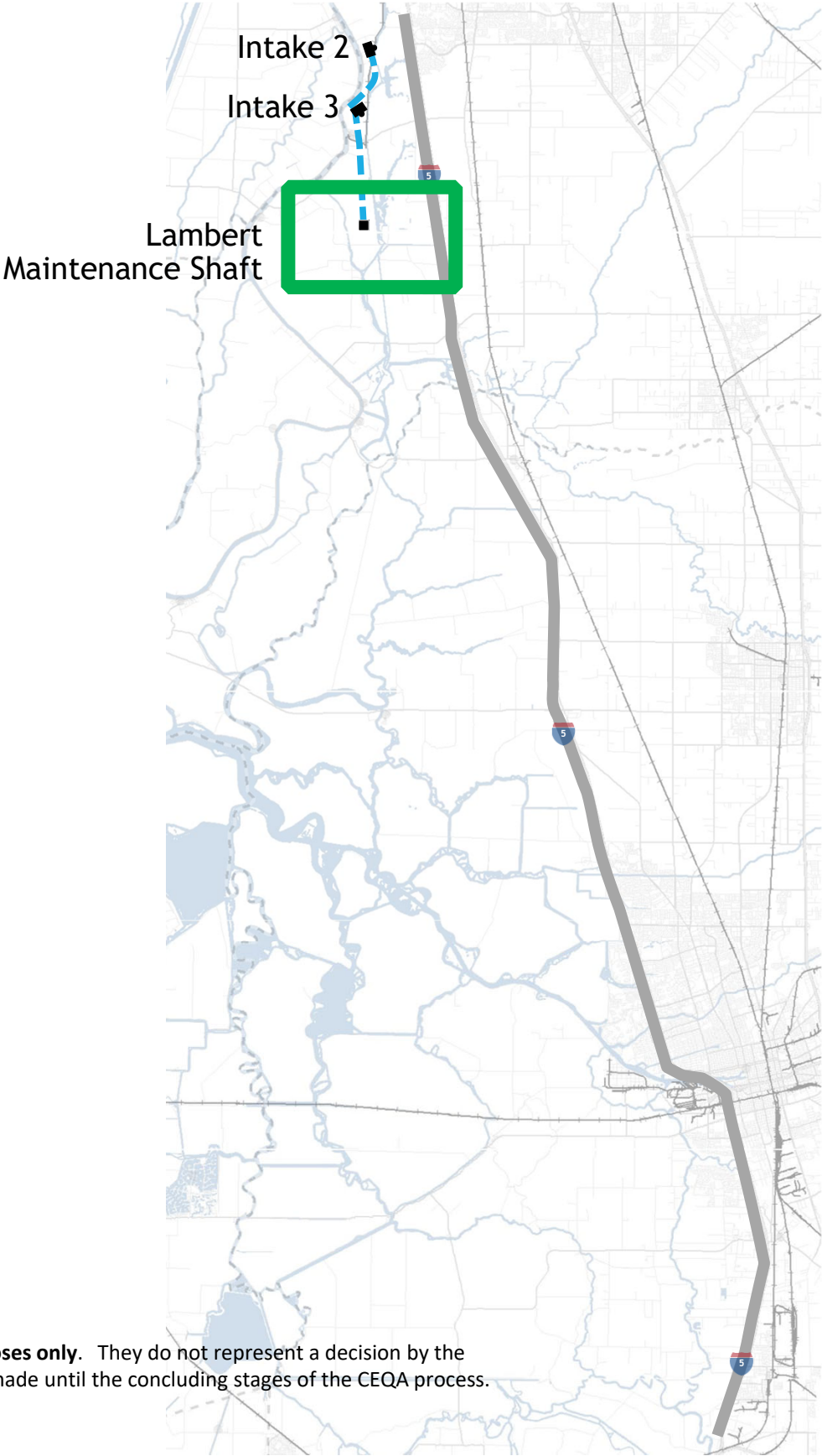
Hood-Franklin Support Site
(Deliveries, Employee Parking, Batch Plant)

Road Widening and Bridge Modifications

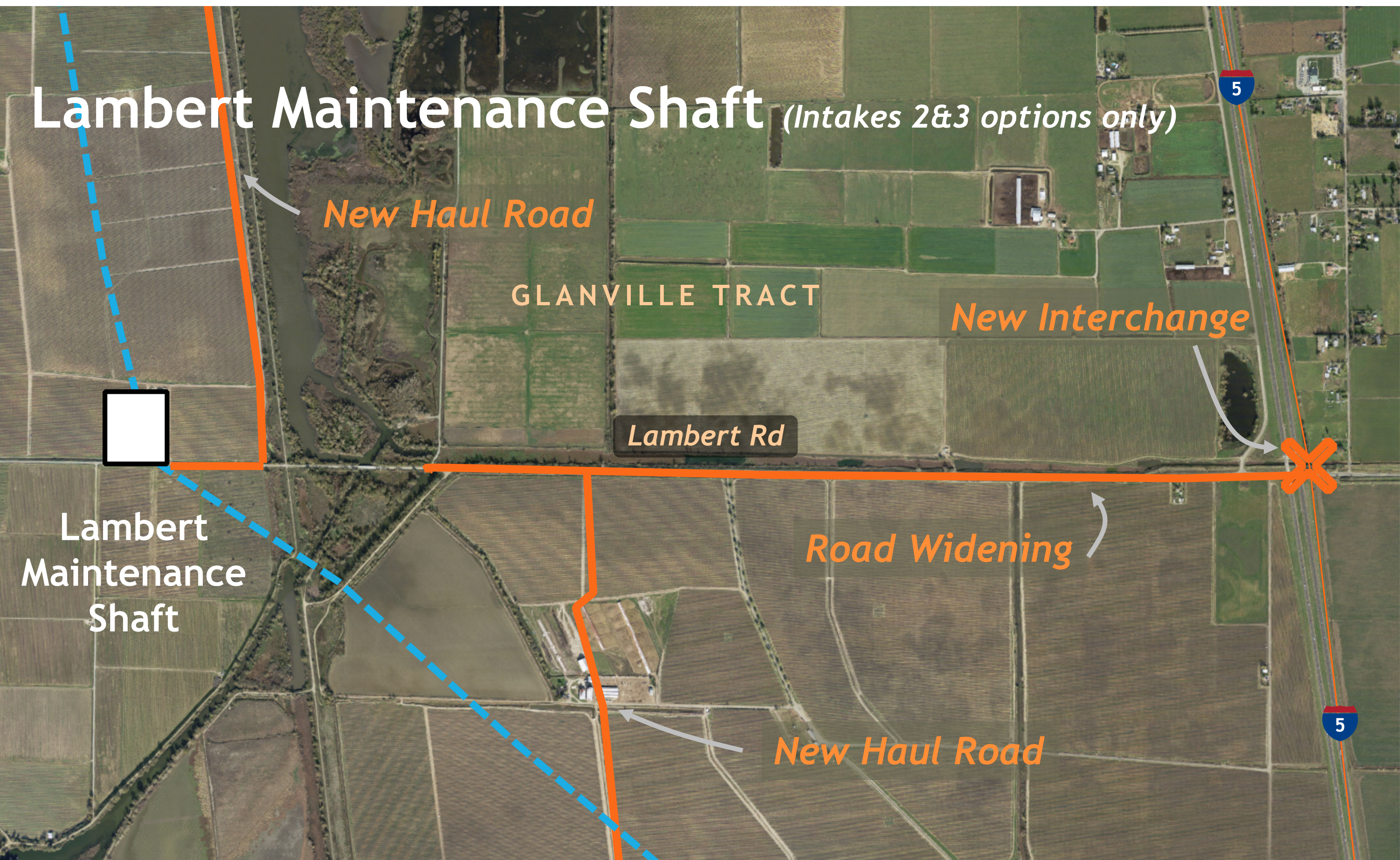
Disclaimer: These maps are for Stakeholder Engagement Committee **discussion purposes only**. They do not represent a decision by the DCA or DWR. Final decisions about the project will be made by DWR and will **NOT** be made until the concluding stages of the CEQA process.

Lambert Maintenance Shaft

(Intakes 2&3 options only)



Disclaimer: These maps are for Stakeholder Engagement Committee **discussion purposes only**. They do not represent a decision by the DCA or DWR. Final decisions about the project will be made by DWR and will **NOT** be made until the concluding stages of the CEQA process.



Lambert Maintenance Shaft (Intakes 2&3 options only)

New Haul Road

GLANVILLE TRACT

New Interchange

Lambert Rd

Road Widening

New Haul Road

Lambert Maintenance Shaft

Disclaimer: These maps are for Stakeholder Engagement Committee **discussion purposes only**. They do not represent a decision by the DCA or DWR. Final decisions about the project will be made by DWR and will **NOT** be made until the concluding stages of the CEQA process.

Intake 3 & 5



Disclaimer: These maps are for Stakeholder Engagement Committee **discussion purposes only**. They do not represent a decision by the DCA or DWR. Final decisions about the project will be made by DWR and will **NOT** be made until the concluding stages of the CEQA process.

Intake 3 & 5

NETHERLANDS

MERRITT ISLAND

New Tunnel

RANDALL ISLAND

Sacramento River

Hood

Intake 5

Intake 3

Interchange Improvements

Hood Franklin Rd

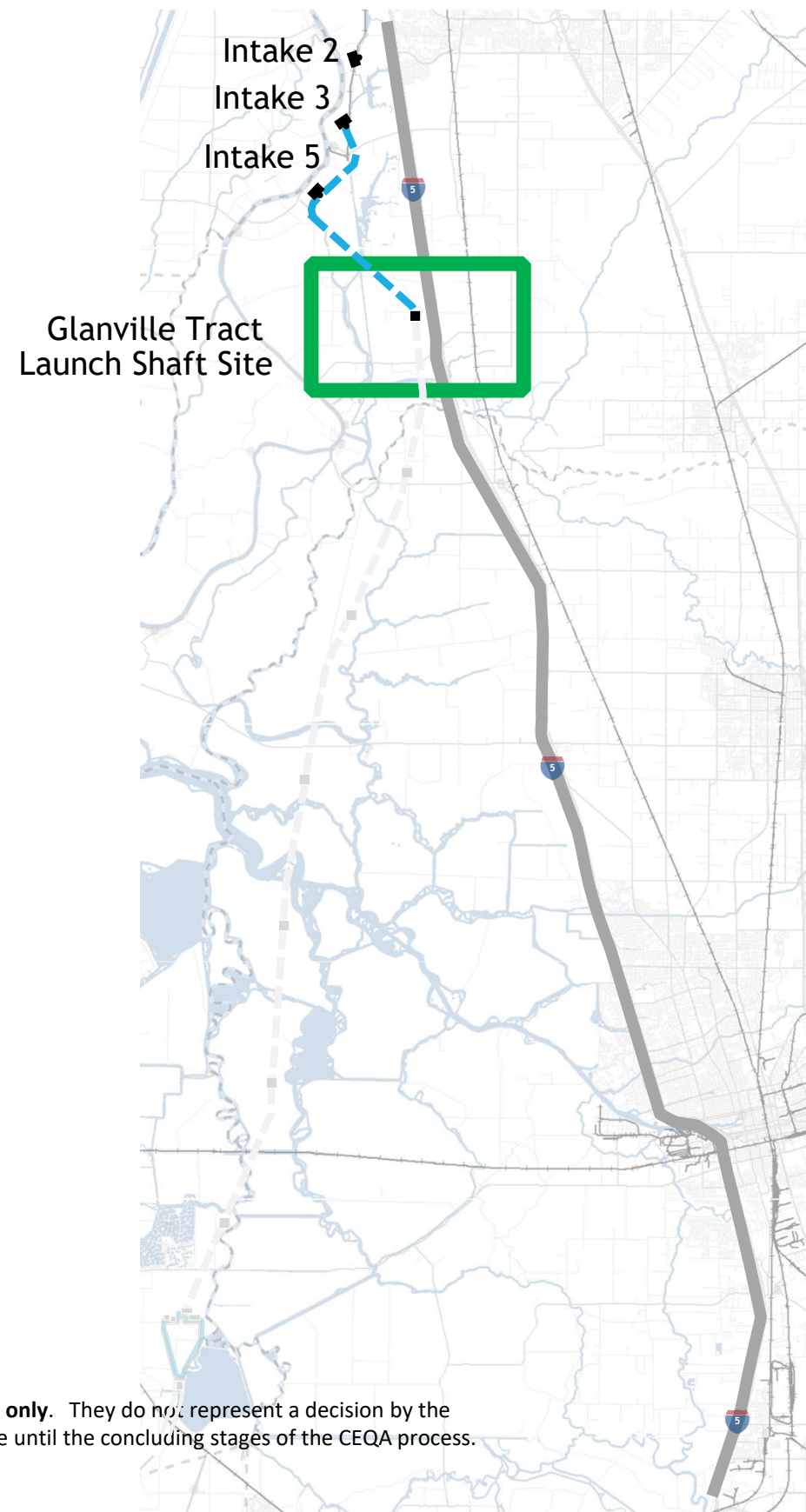
Road Widening and Bridge Modifications

New Haul Roads

*Hood-Franklin Support Site
(Deliveries, Employee
Parking, Batch Plant)*

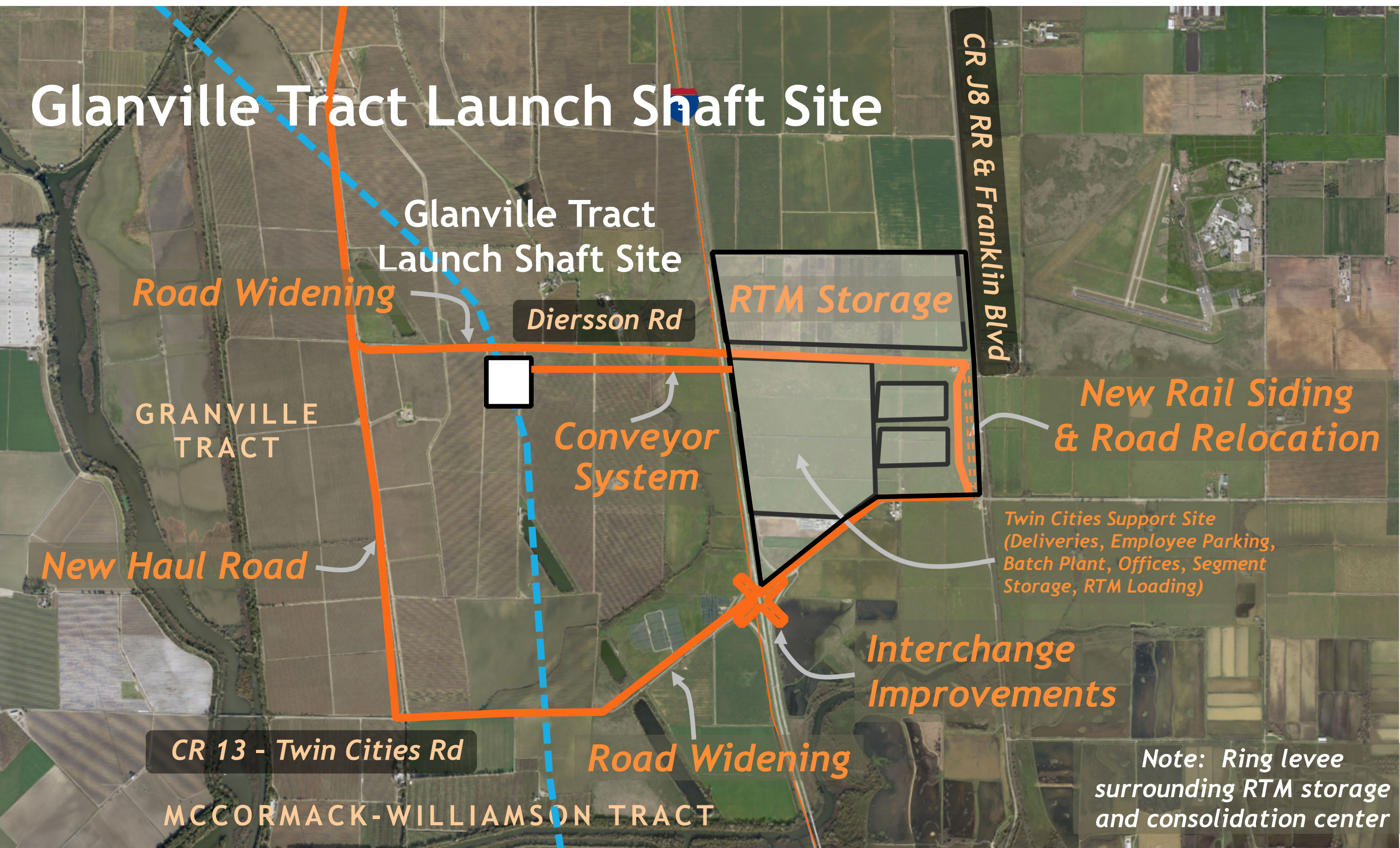
Disclaimer: These maps are for Stakeholder Engagement Committee **discussion purposes only**. They do not represent a decision by the DCA or DWR. Final decisions about the project will be made by DWR and will **NOT** be made until the concluding stages of the CEQA process.

Glanville Tract Launch Shaft Site



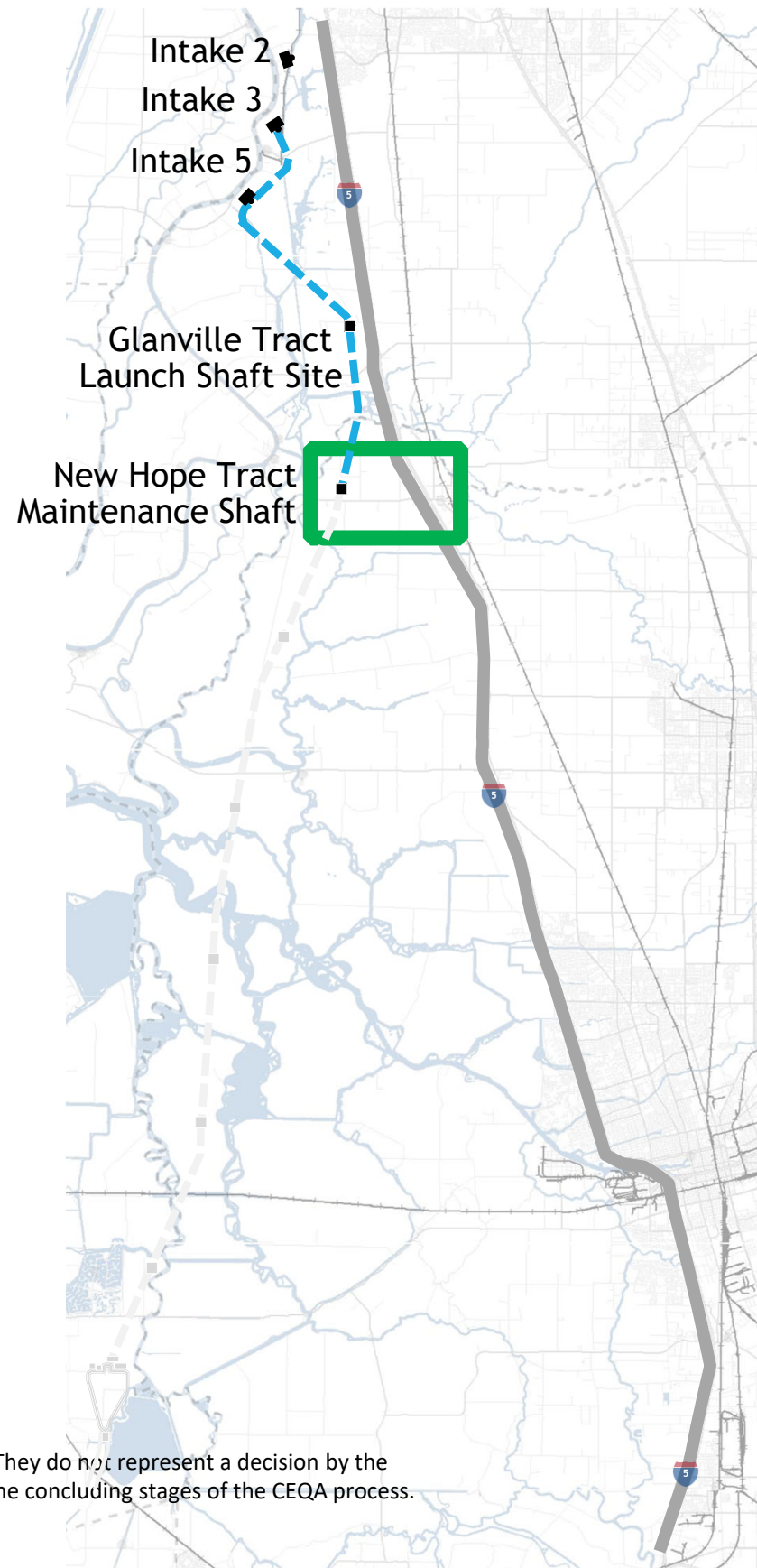
Disclaimer: These maps are for Stakeholder Engagement Committee **discussion purposes only**. They do not represent a decision by the DCA or DWR. Final decisions about the project will be made by DWR and will **NOT** be made until the concluding stages of the CEQA process.

Glanville Tract Launch Shaft Site



Disclaimer: These maps are for Stakeholder Engagement Committee **discussion purposes only**. They do not represent a decision by the DCA or DWR. Final decisions about the project will be made by DWR and will **NOT** be made until the concluding stages of the CEQA process.

New Hope Tract Maintenance Shaft



Disclaimer: These maps are for Stakeholder Engagement Committee **discussion purposes only**. They do not represent a decision by the DCA or DWR. Final decisions about the project will be made by DWR and will **NOT** be made until the concluding stages of the CEQA process.

New Hope Tract Maintenance Shaft

MCCORMACK-
WILLIAMSON
TRACT

New Hope Tract
Maintenance Shaft

Lauffer Rd

NEW HOPE TRACT

New Haul
Road

Vail Rd

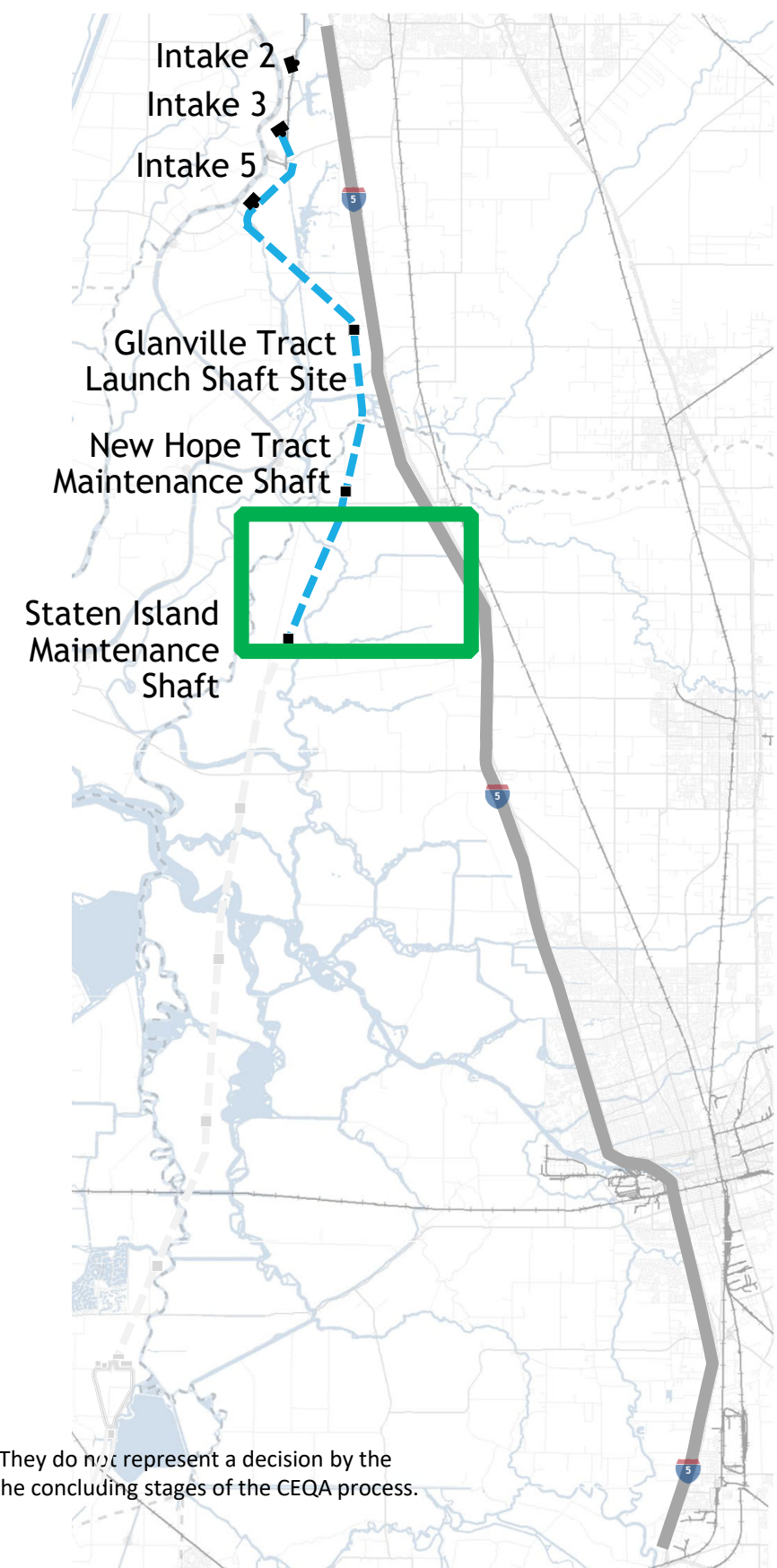
Road Improvements

West Walnut Grove Road

5

Disclaimer: These maps are for Stakeholder Engagement Committee **discussion purposes only**. They do not represent a decision by the DCA or DWR. Final decisions about the project will be made by DWR and will **NOT** be made until the concluding stages of the CEQA process.

Staten Island Maintenance Shaft



Disclaimer: These maps are for Stakeholder Engagement Committee **discussion purposes only**. They do not represent a decision by the DCA or DWR. Final decisions about the project will be made by DWR and will **NOT** be made until the concluding stages of the CEQA process.

Staten Island Maintenance Shaft

Existing Bridge

West Walnut Grove Road

Road Improvements

TYLER ISLAND

NEW HOPE TRACT

STATEN ISLAND

CANAL RANCH TRACT

Staten Island Road

Staten Island Maintenance Shaft

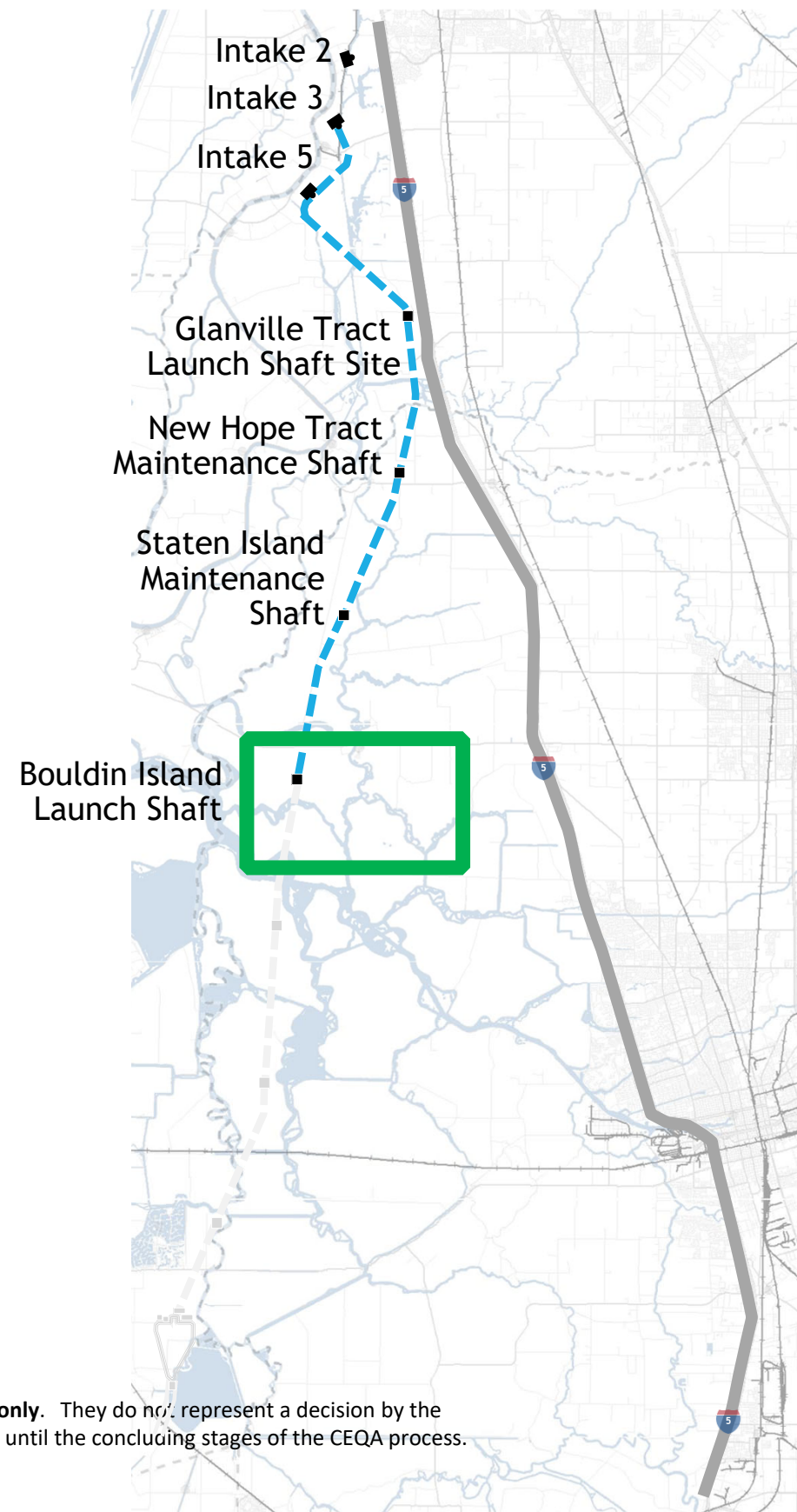
BRACK TRACT

Thornton

5

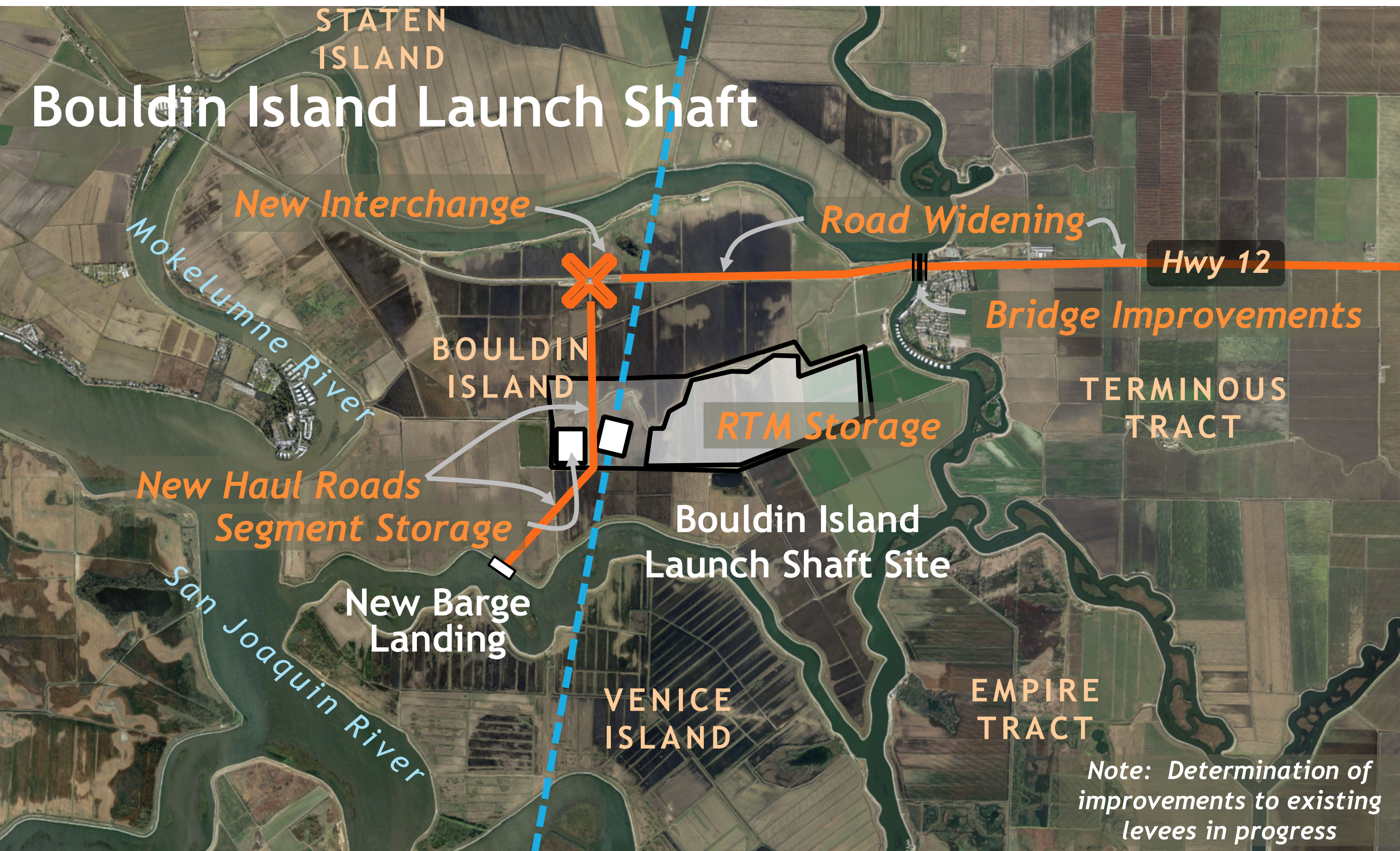
Disclaimer: These maps are for Stakeholder Engagement Committee **discussion purposes only**. They do not represent a decision by the DCA or DWR. Final decisions about the project will be made by DWR and will **NOT** be made until the concluding stages of the CEQA process.

Bouldin Island Launch Shaft

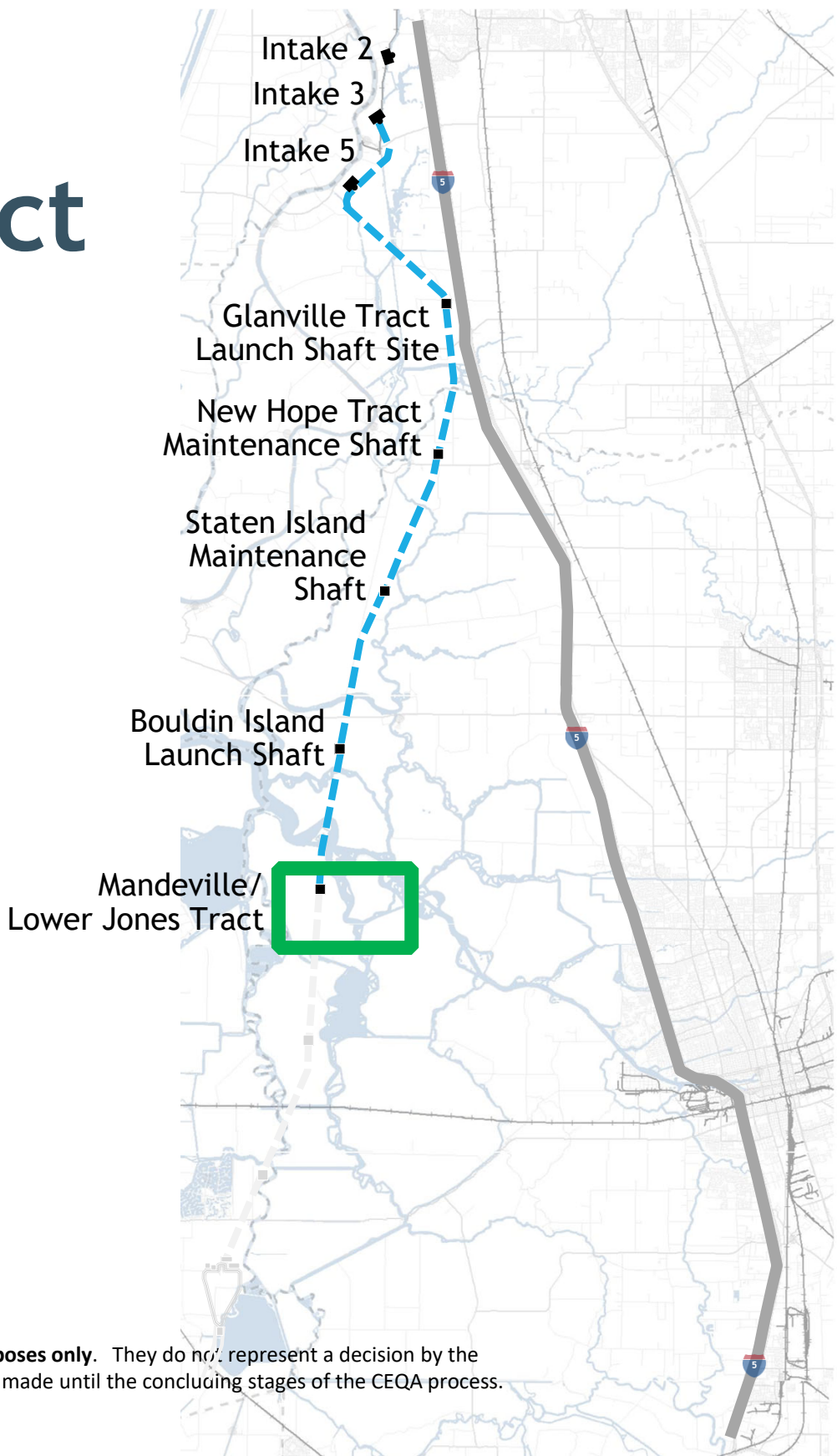


Disclaimer: These maps are for Stakeholder Engagement Committee **discussion purposes only**. They do not represent a decision by the DCA or DWR. Final decisions about the project will be made by DWR and will **NOT** be made until the concluding stages of the CEQA process.

Bouldin Island Launch Shaft



Mandeville/ Lower Jones Tract



Disclaimer: These maps are for Stakeholder Engagement Committee **discussion purposes only**. They do not represent a decision by the DCA or DWR. Final decisions about the project will be made by DWR and will **NOT** be made until the concluding stages of the CEQA process.

Mandeville/ Lower Jones Tract

FRANKS TRACT

Mandeville Island
Maintenance Shaft

RINDGE
TRACT

New Bridge

BACON
ISLAND

MCDONALD
ISLAND

San Joaquin River

Middle River

MILDRED
ISLAND

New Haul Roads

Bacon Island
Reception Shaft

LOWER
ROBERTS
ISLAND

PALM
TRACT

LOWER JONES
TRACT

*New
Bridge*

New Access Road

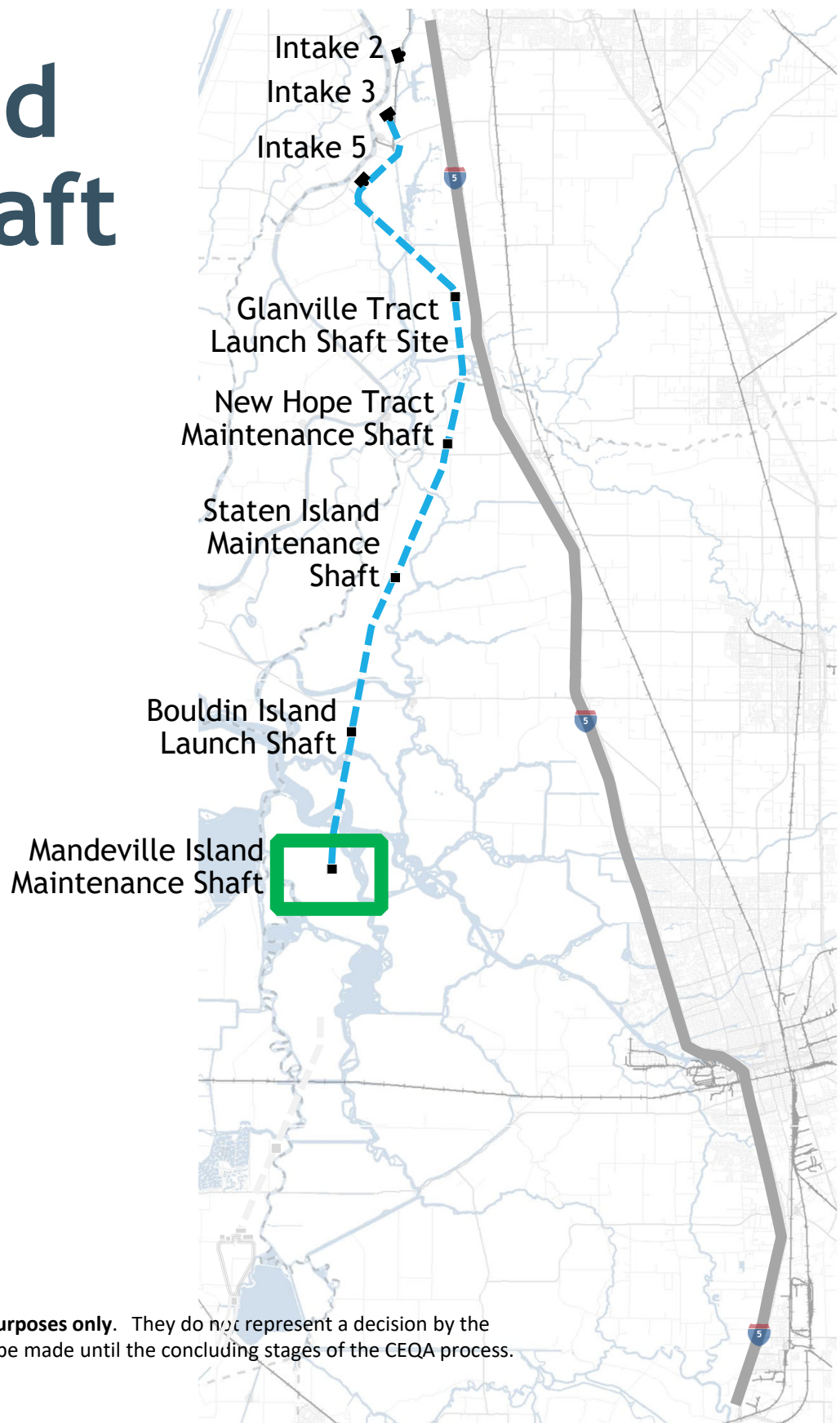
*New
Bridge*

UPPER JONES
TRACT

Hwy 4

Disclaimer: These maps are for Stakeholder Engagement Committee **discussion purposes only**. They do not represent a decision by the DCA or DWR. Final decisions about the project will be made by DWR and will **NOT** be made until the concluding stages of the CEQA process.

Mandeville Island Maintenance Shaft



Disclaimer: These maps are for Stakeholder Engagement Committee **discussion purposes only**. They do not represent a decision by the DCA or DWR. Final decisions about the project will be made by DWR and will **NOT** be made until the concluding stages of the CEQA process.

Mandeville Island Maintenance Shaft

FRANKS
TRACT

MANDEVILLE
ISLAND

MEDFORD
ISLAND

Mandeville Island
Maintenance Shaft

Old River

Middle River

MCDONALD
ISLAND

HOLLAND
TRACT

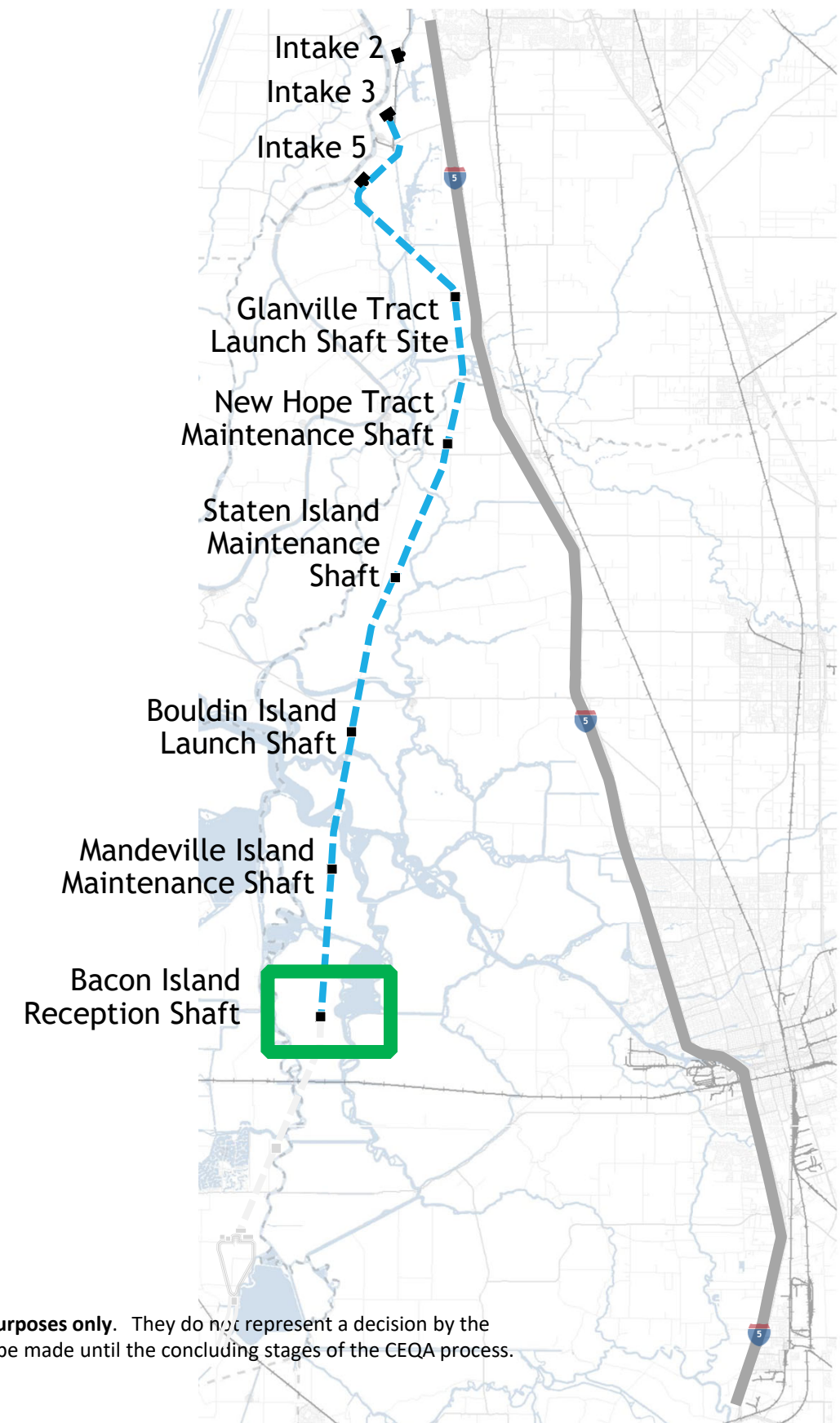
BACON
ISLAND

New Haul Roads

New
Bridge

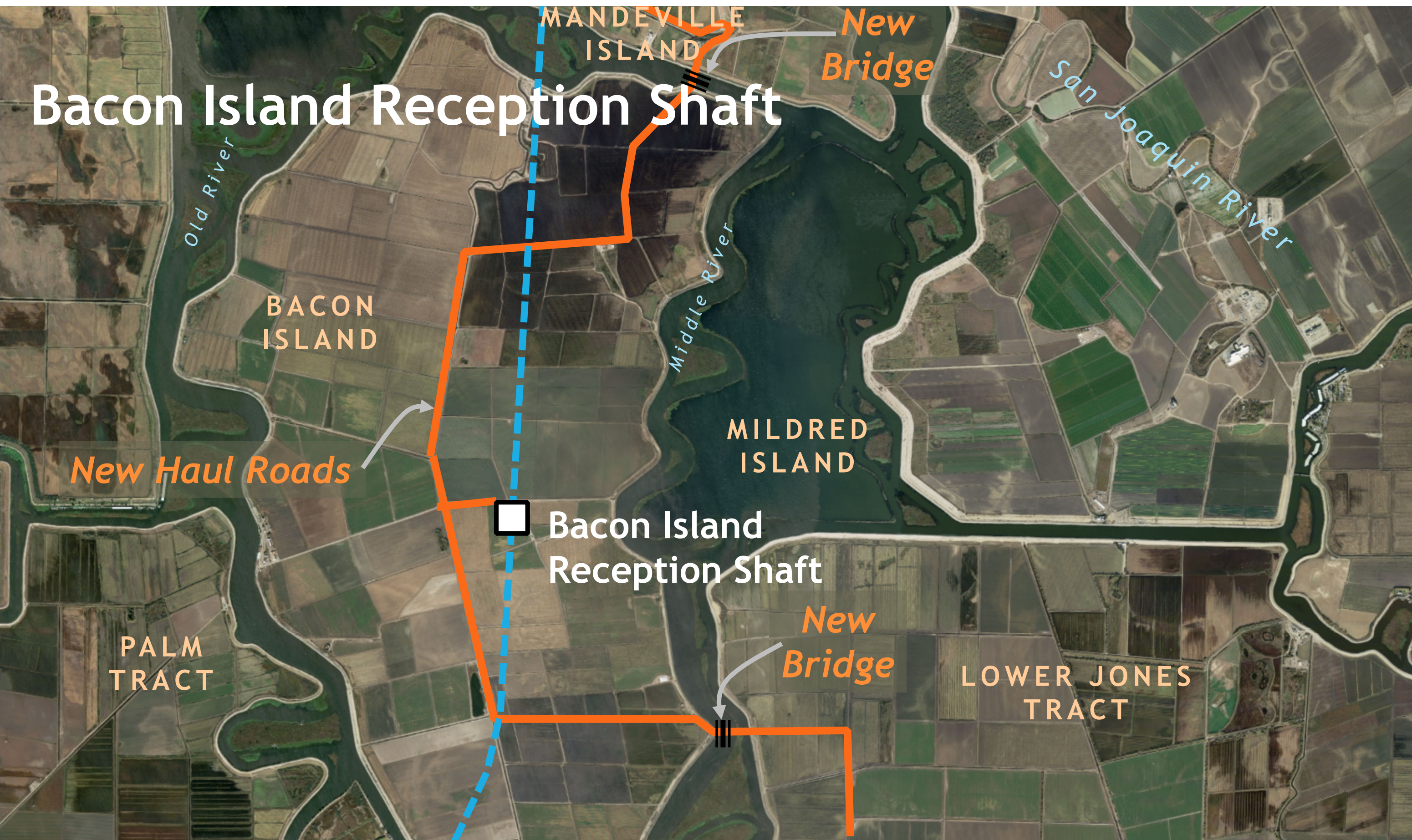
Disclaimer: These maps are for Stakeholder Engagement Committee **discussion purposes only**. They do not represent a decision by the DCA or DWR. Final decisions about the project will be made by DWR and will **NOT** be made until the concluding stages of the CEQA process.

Bacon Island Reception Shaft



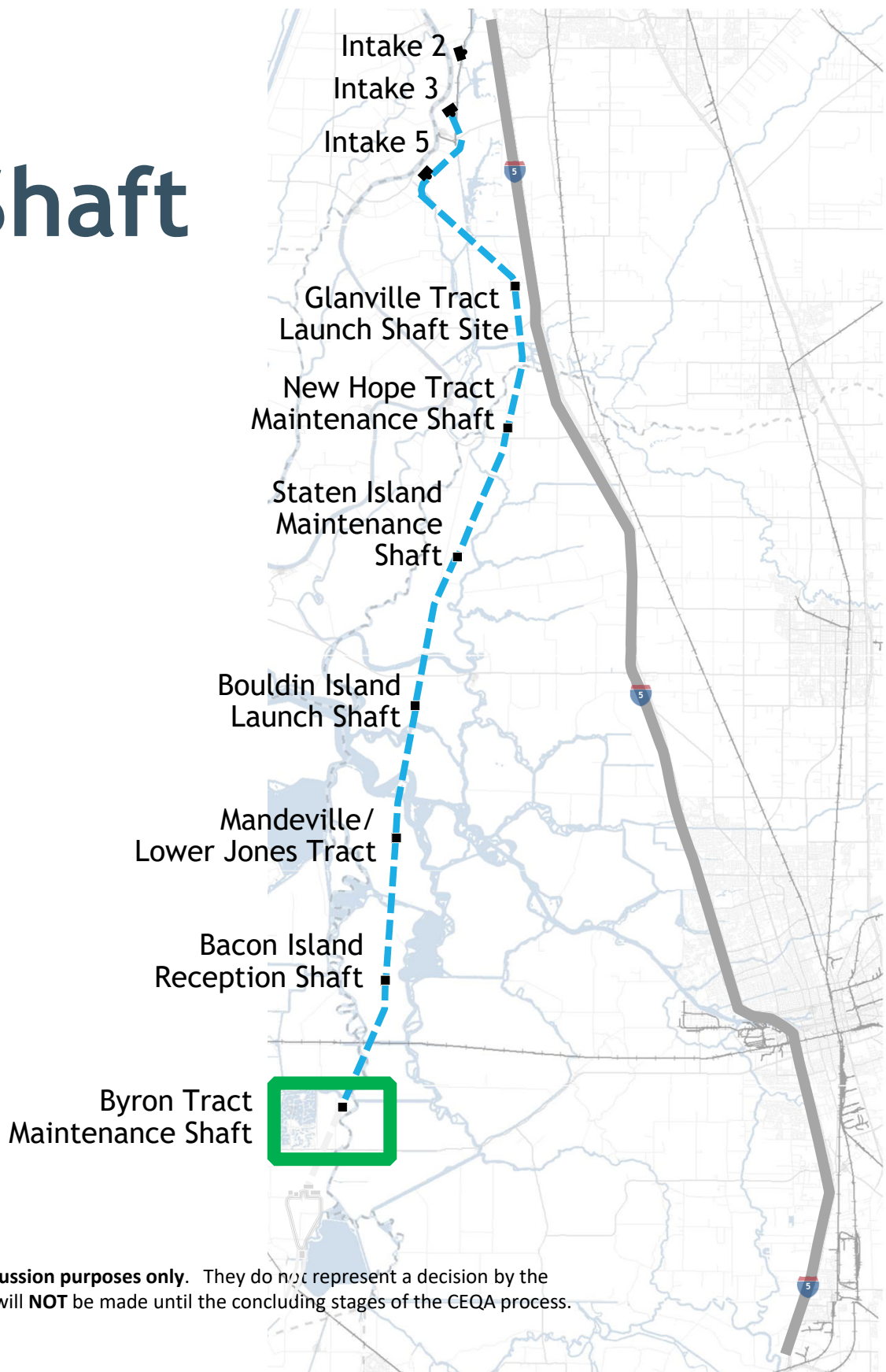
Disclaimer: These maps are for Stakeholder Engagement Committee **discussion purposes only**. They do not represent a decision by the DCA or DWR. Final decisions about the project will be made by DWR and will **NOT** be made until the concluding stages of the CEQA process.

Bacon Island Reception Shaft



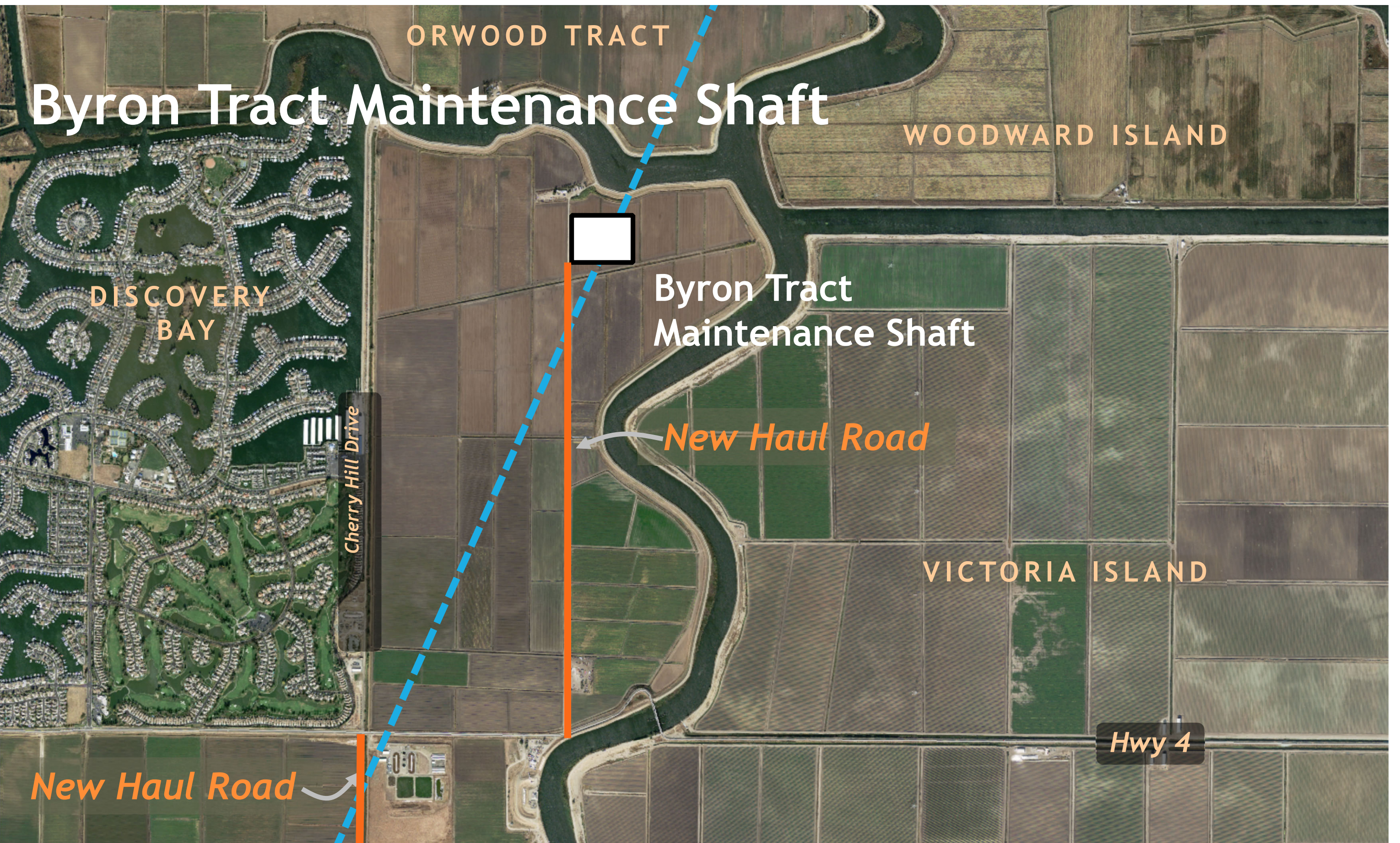
Disclaimer: These maps are for Stakeholder Engagement Committee **discussion purposes only**. They do not represent a decision by the DCA or DWR. Final decisions about the project will be made by DWR and will **NOT** be made until the concluding stages of the CEQA process.

Byron Tract Maintenance Shaft



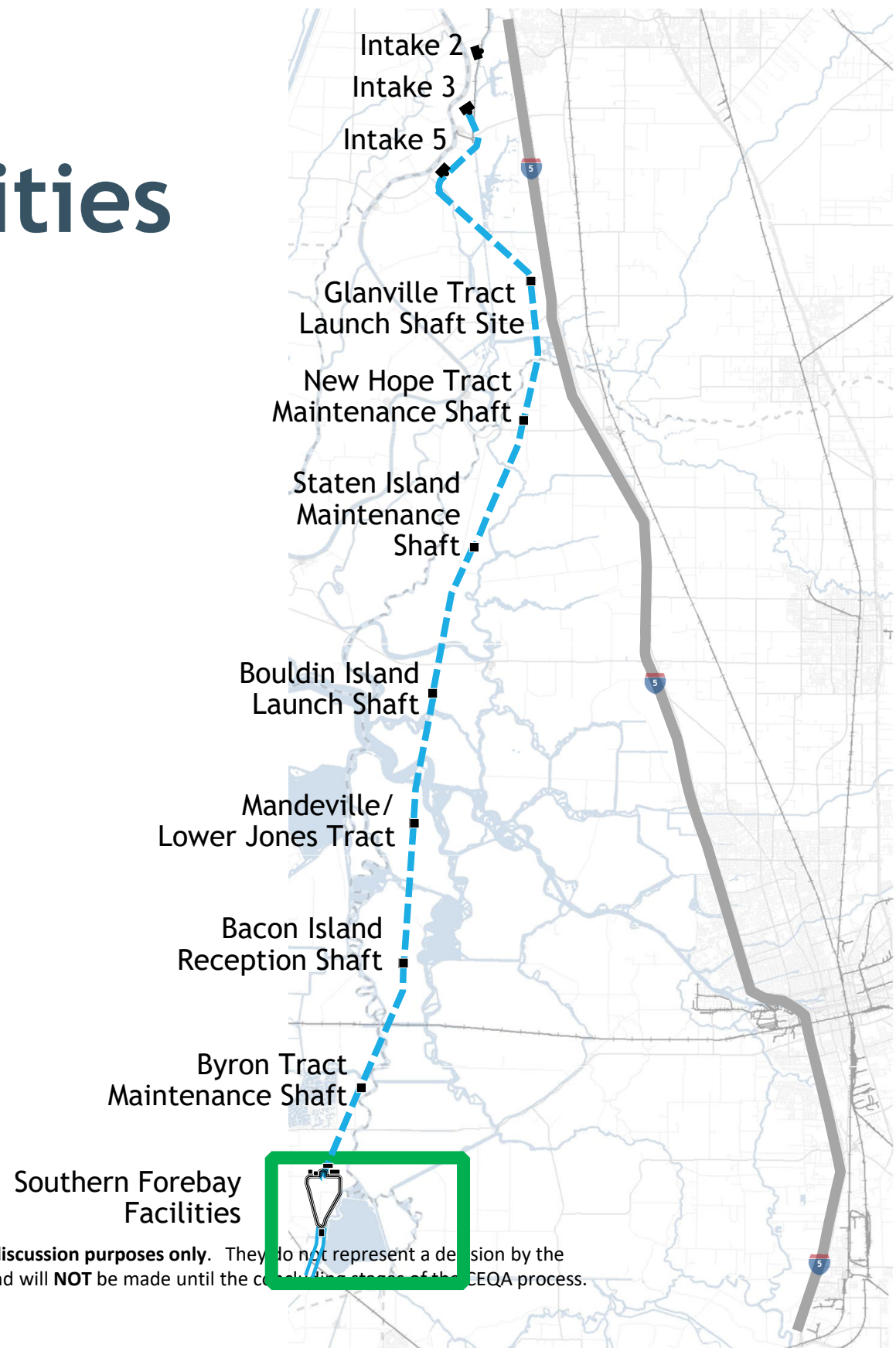
Disclaimer: These maps are for Stakeholder Engagement Committee **discussion purposes only**. They do not represent a decision by the DCA or DWR. Final decisions about the project will be made by DWR and will **NOT** be made until the concluding stages of the CEQA process.

Byron Tract Maintenance Shaft



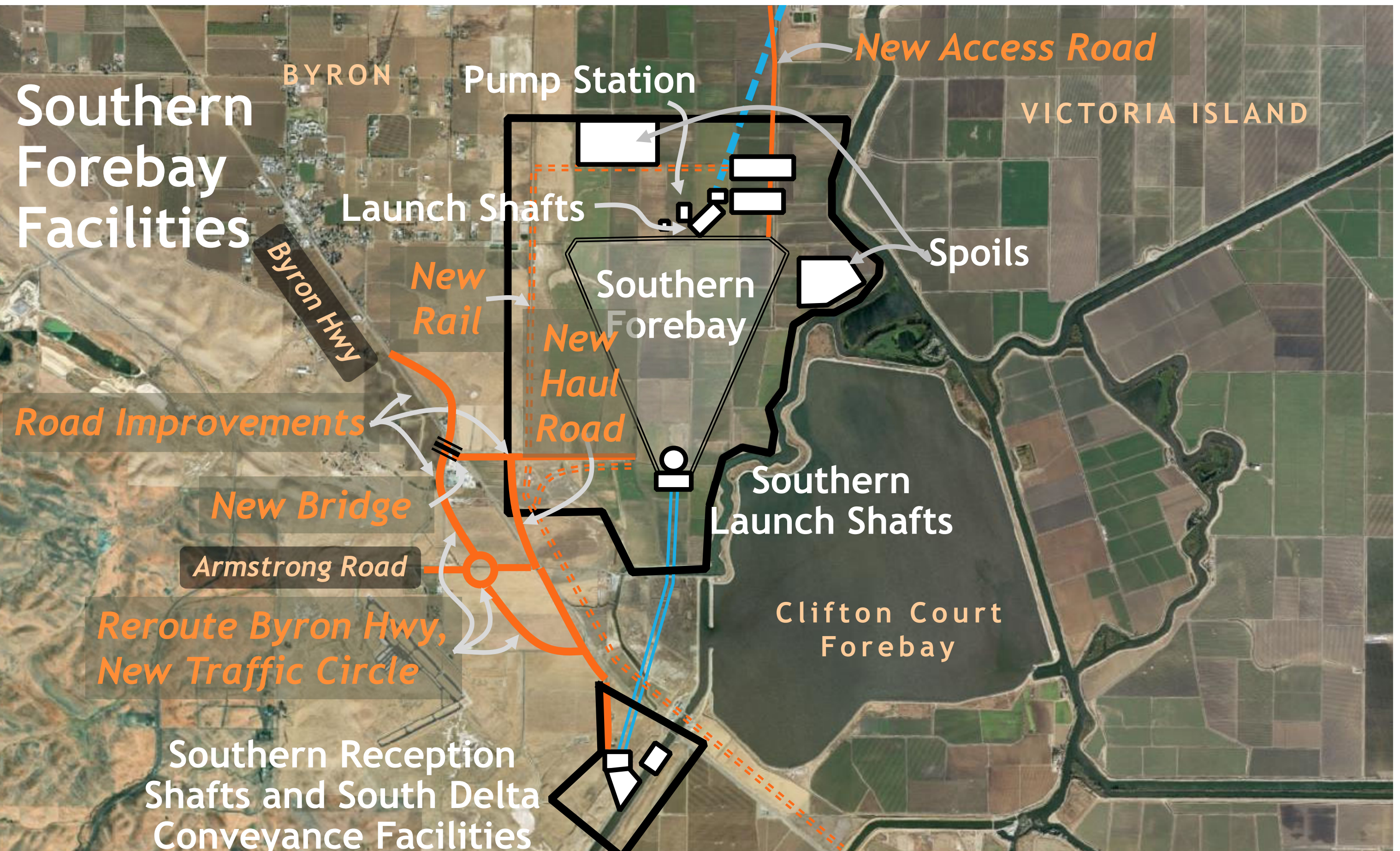
Disclaimer: These maps are for Stakeholder Engagement Committee **discussion purposes only**. They do not represent a decision by the DCA or DWR. Final decisions about the project will be made by DWR and will **NOT** be made until the concluding stages of the CEQA process.

Southern Forebay Facilities



Disclaimer: These maps are for Stakeholder Engagement Committee discussion purposes only. They do not represent a decision by the DCA or DWR. Final decisions about the project will be made by DWR and will **NOT** be made until the completion of the CEQA process.

Southern Forebay Facilities

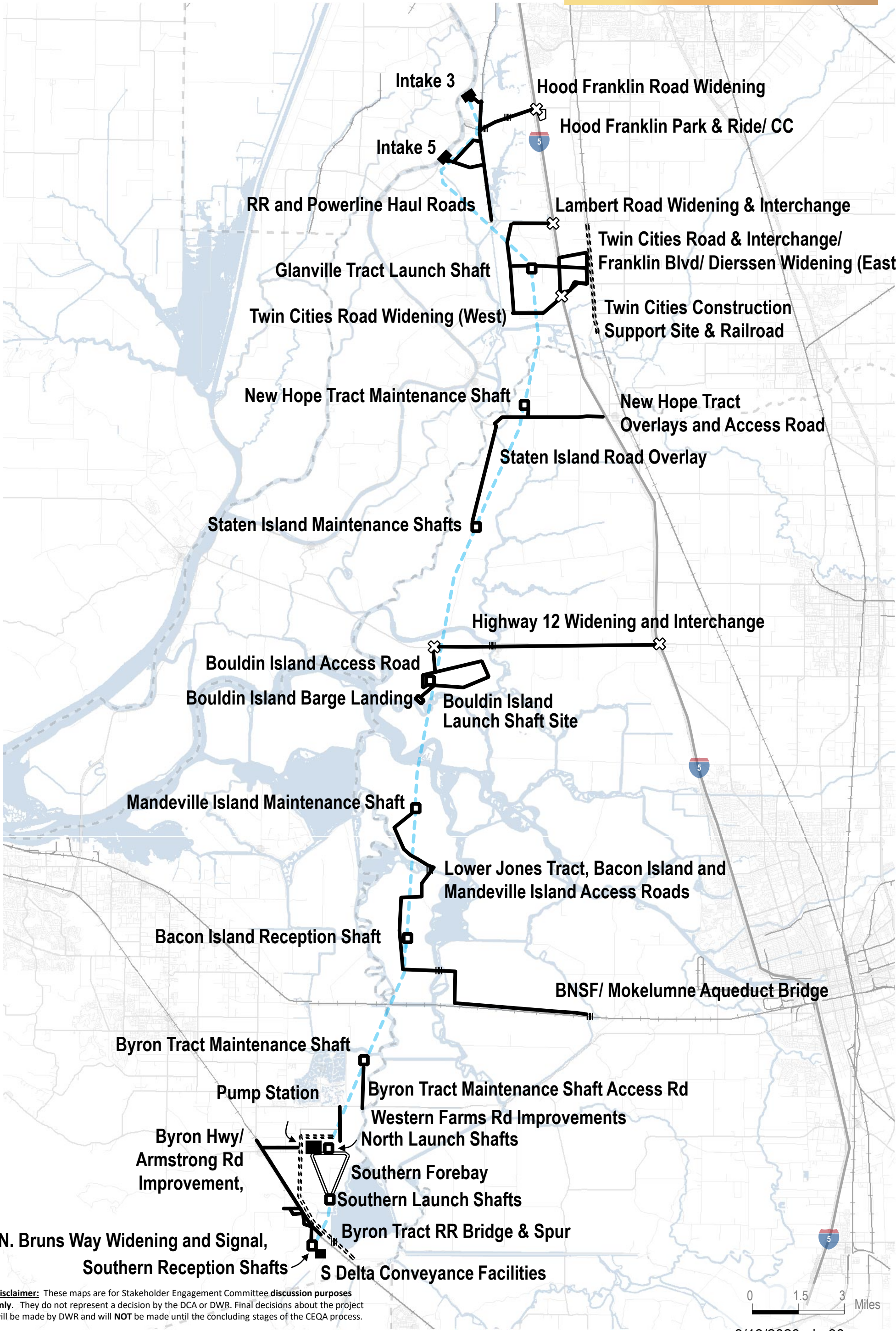


Disclaimer: These maps are for Stakeholder Engagement Committee **discussion purposes only**. They do not represent a decision by the DCA or DWR. Final decisions about the project will be made by DWR and will **NOT** be made until the concluding stages of the CEQA process.

All Construction Projects

YEARS	1	2	3	4	5	6	7	8	9	10	11	12	13	14	15	16
-------	---	---	---	---	---	---	---	---	---	----	----	----	----	----	----	----

< 50	50-150 TRUCK TRIPS / DAY	>150
------	--------------------------	------



Disclaimer: These maps are for Stakeholder Engagement Committee discussion purposes only. They do not represent a decision by the DCA or DWR. Final decisions about the project will be made by DWR and will NOT be made until the concluding stages of the CEQA process.



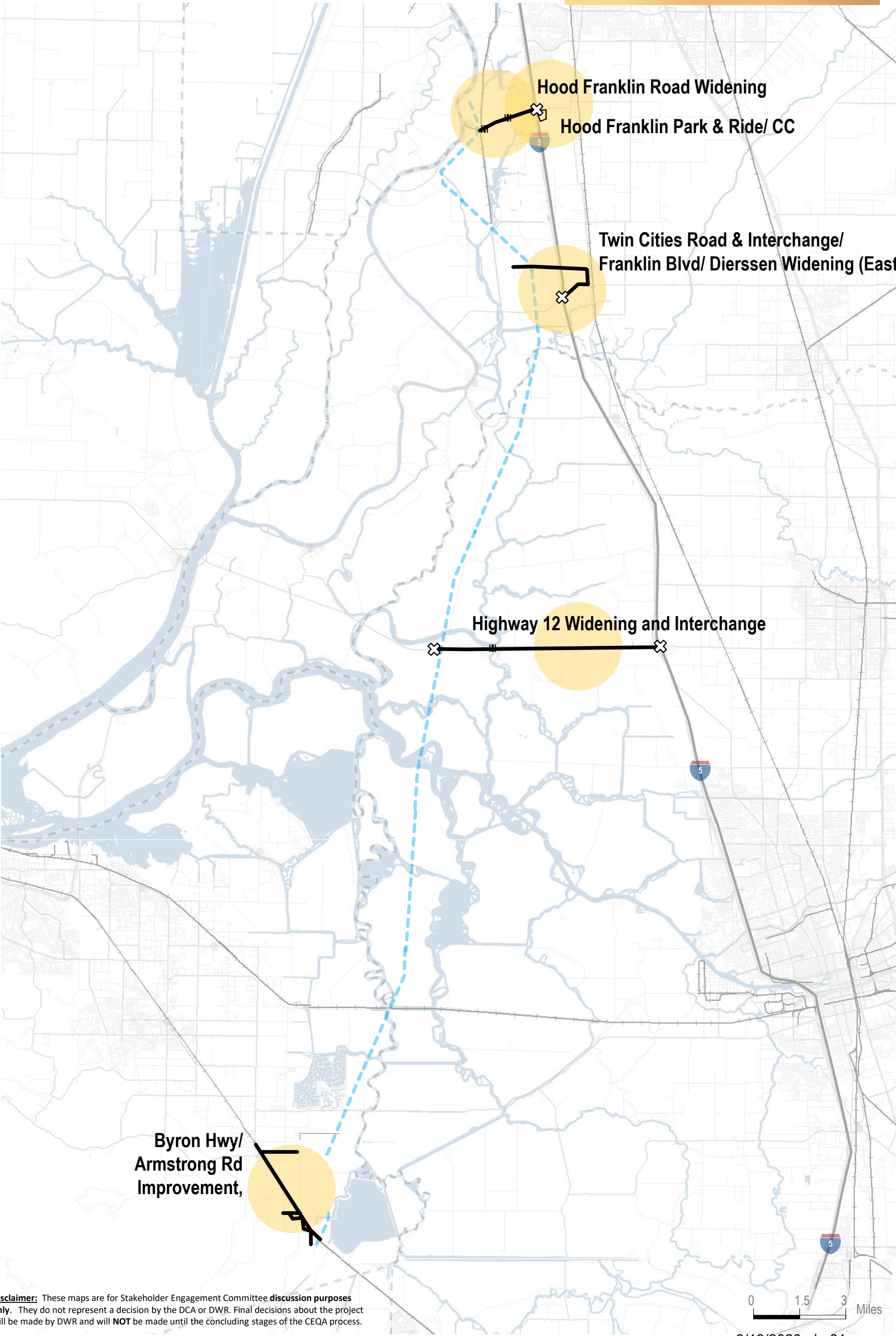
Year 1 Central Corridor Projects

- YEARS
- 1
- 2
- 3
- 4
- 5
- 6
- 7
- 8
- 9
- 10
- 11
- 12
- 13
- 14
- 15
- 16

< 50

50-150 TRUCK TRIPS / DAY

>150



Disclaimer: These maps are for Stakeholder Engagement Committee discussion purposes only. They do not represent a decision by the DCA or DWR. Final decisions about the project will be made by DWR and will NOT be made until the concluding stages of the CEQA process.

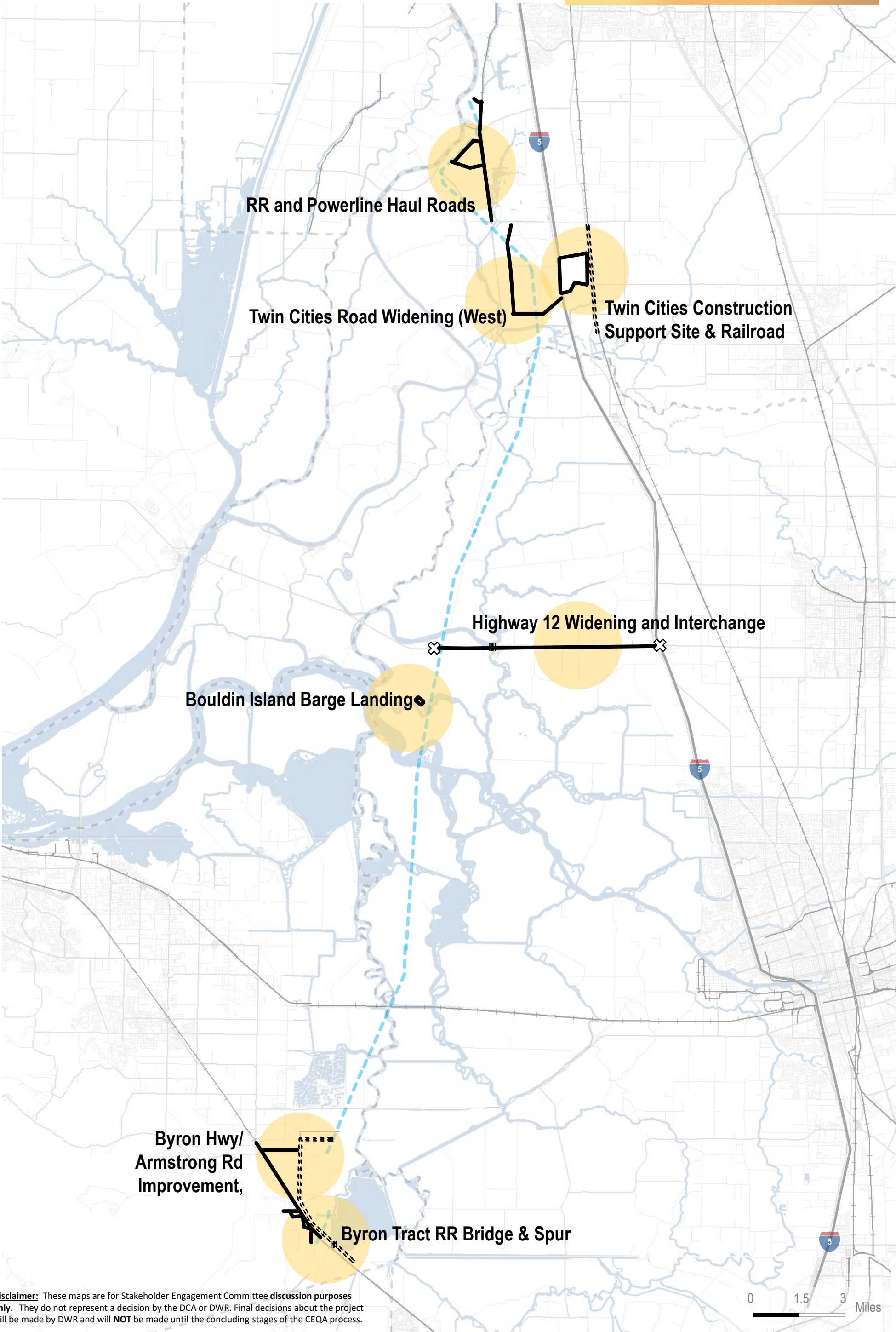
Year 2 Central Corridor

- YEARS
- 1
- 2
- 3
- 4
- 5
- 6
- 7
- 8
- 9
- 10
- 11
- 12
- 13
- 14
- 15
- 16

< 50

50-150 TRUCK TRIPS / DAY

>150



Disclaimer: These maps are for Stakeholder Engagement Committee discussion purposes only. They do not represent a decision by the DCA or DWR. Final decisions about the project will be made by DWR and will NOT be made until the concluding stages of the CEQA process.

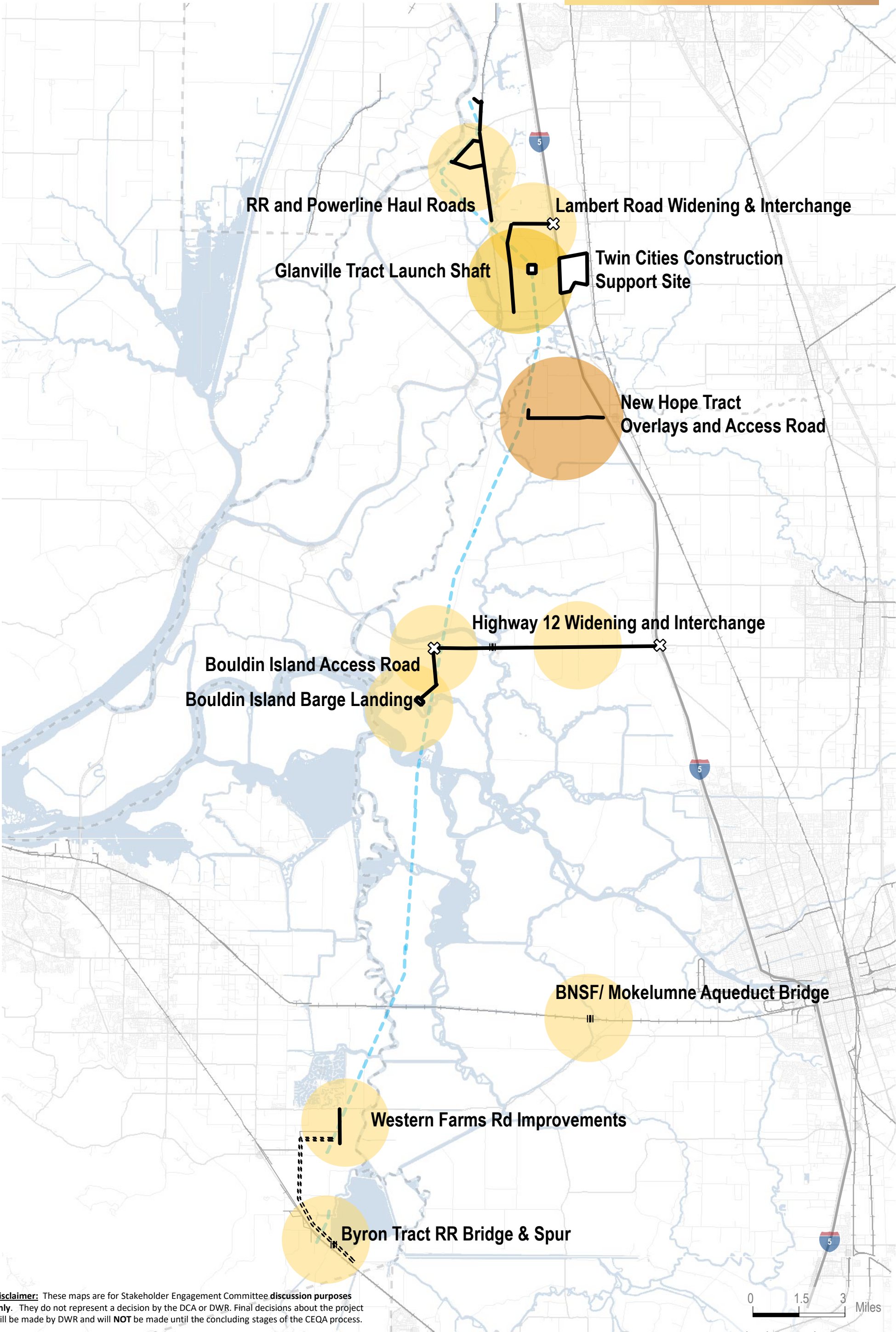
Year 3 Central Corridor

- YEARS
- 1
- 2
- 3
- 4
- 5
- 6
- 7
- 8
- 9
- 10
- 11
- 12
- 13
- 14
- 15
- 16

< 50

50-150 TRUCK TRIPS / DAY

>150

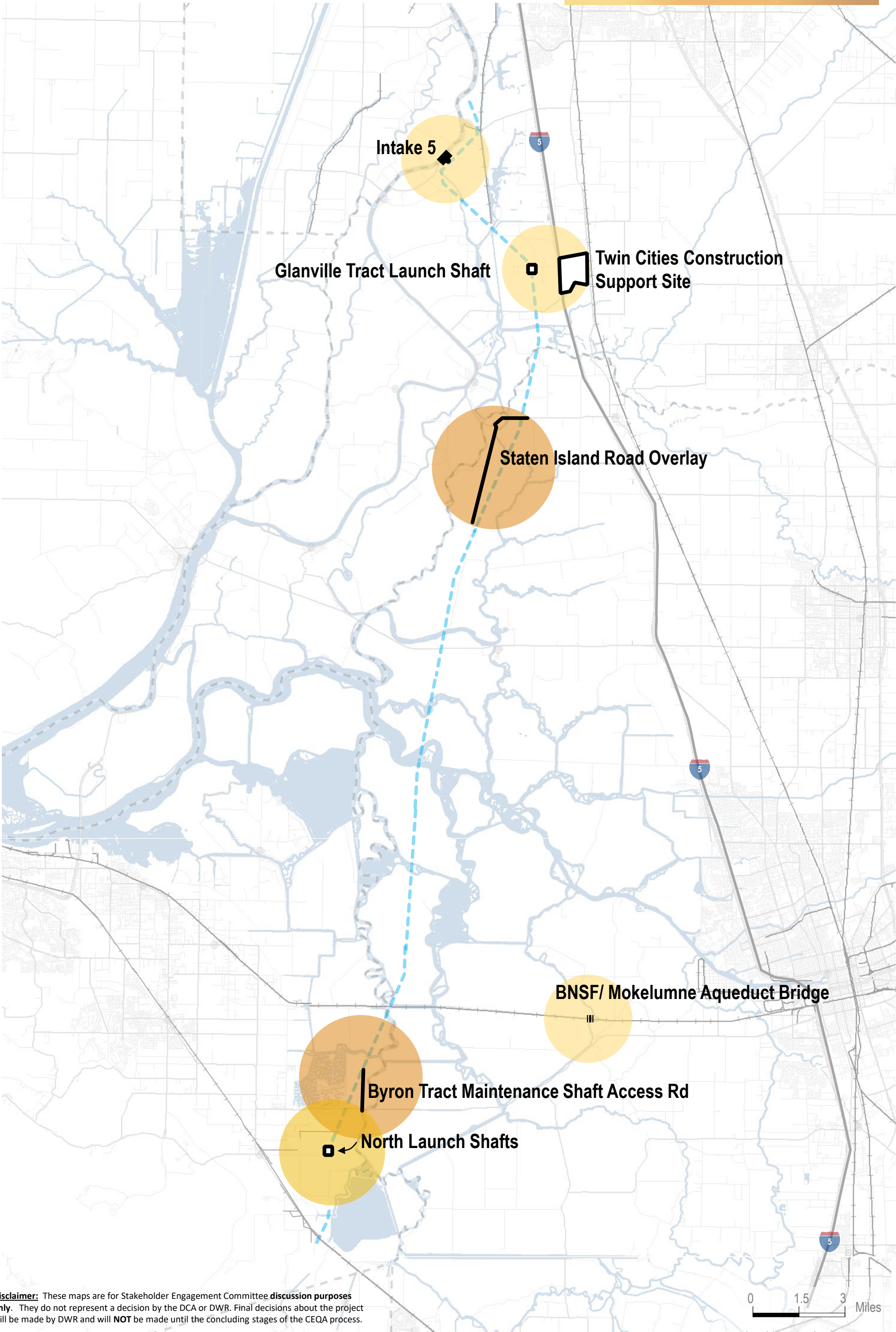


Disclaimer: These maps are for Stakeholder Engagement Committee discussion purposes only. They do not represent a decision by the DCA or DWR. Final decisions about the project will be made by DWR and will NOT be made until the concluding stages of the CEQA process.

Year 4 Central Corridor

YEARS	1	2	3	4	5	6	7	8	9	10	11	12	13	14	15	16
-------	---	---	---	---	---	---	---	---	---	----	----	----	----	----	----	----

< 50	50-150 TRUCK TRIPS / DAY	>150
------	--------------------------	------



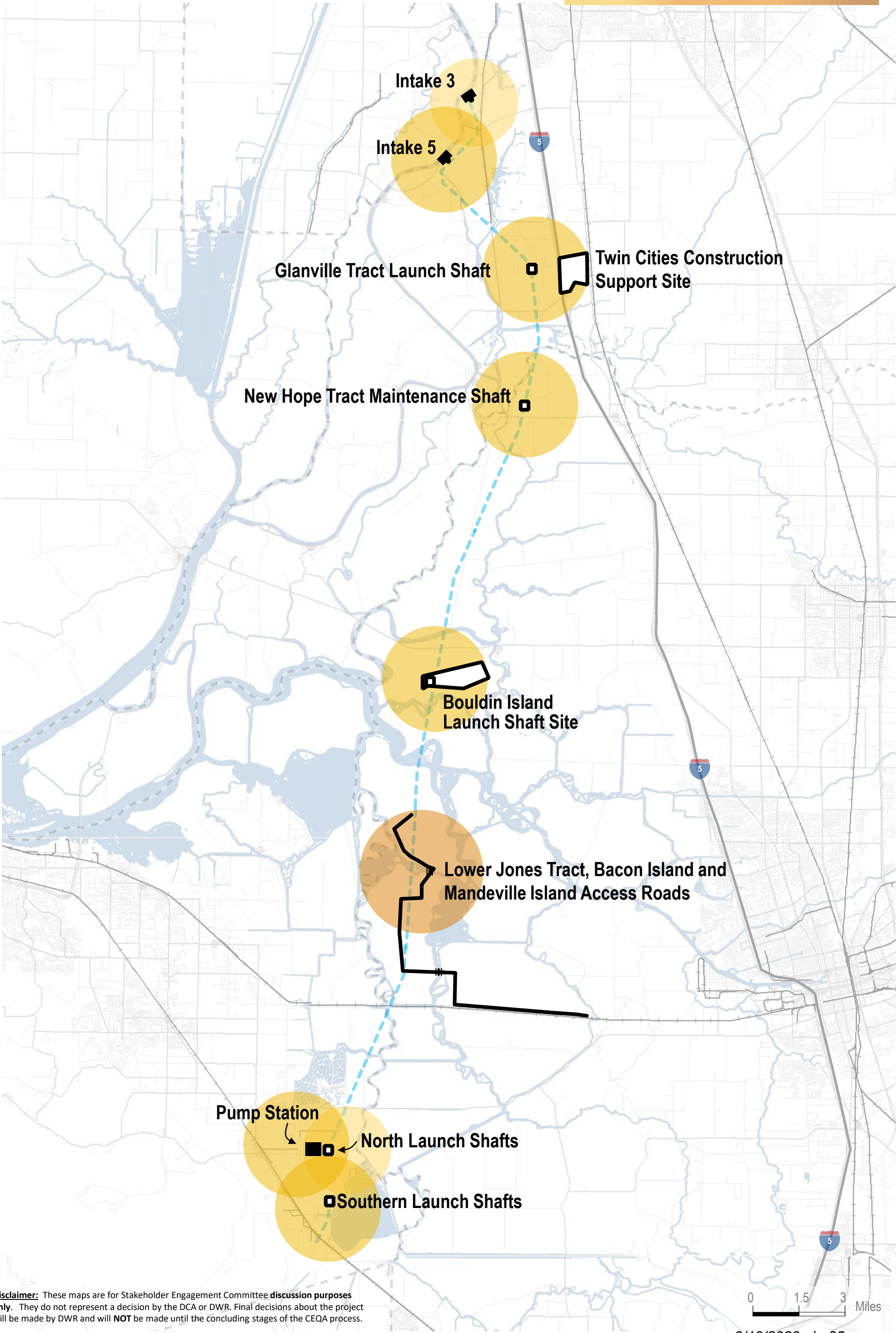
Year 5 Central Corridor

- Y E A R S
- 1
- 2
- 3
- 4
- 5
- 6
- 7
- 8
- 9
- 10
- 11
- 12
- 13
- 14
- 15
- 16

< 50

50-150 TRUCK TRIPS / DAY

>150



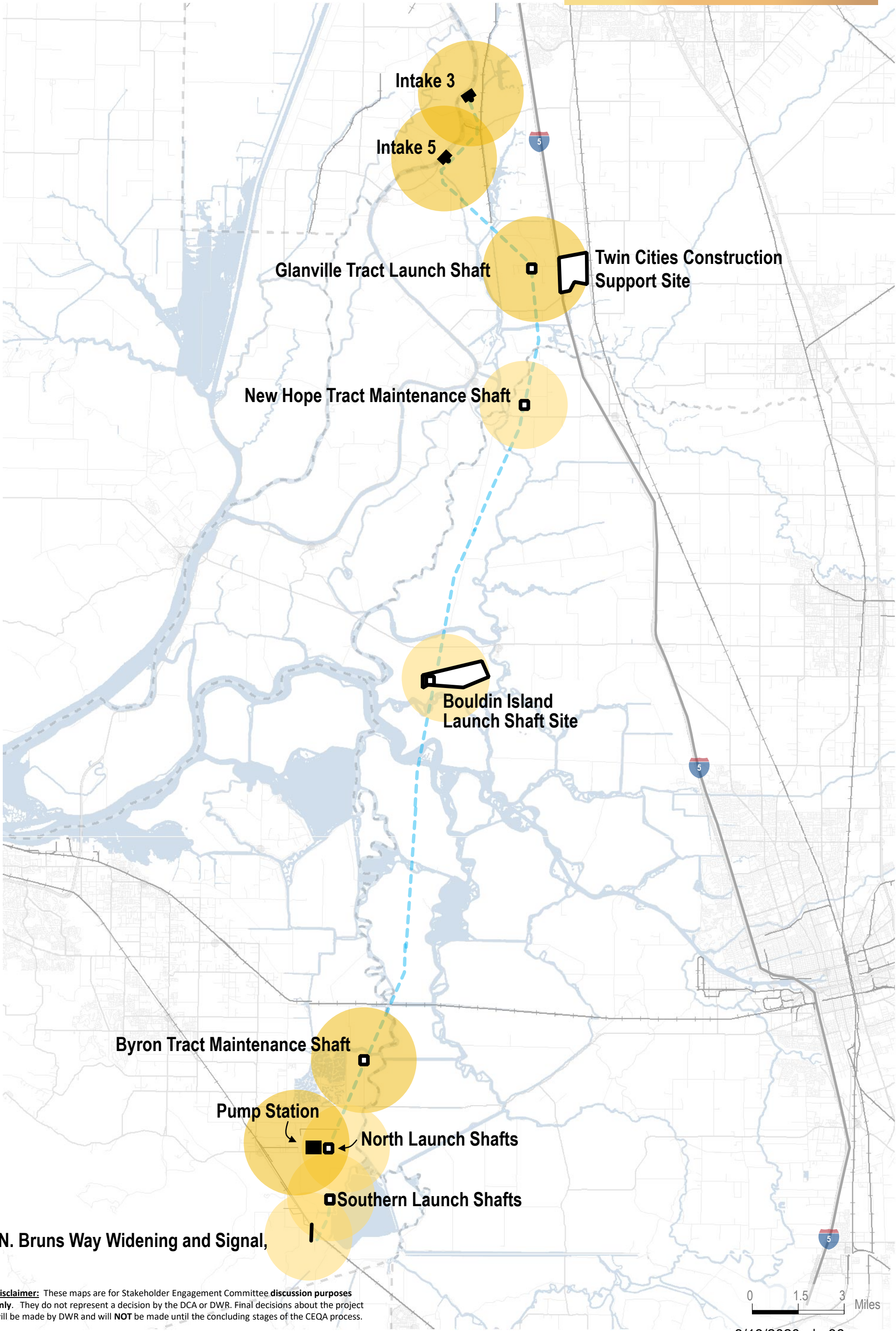
Year 6 Central Corridor

- Y E A R S
- 1
- 2
- 3
- 4
- 5
- 6
- 7
- 8
- 9
- 10
- 11
- 12
- 13
- 14
- 15
- 16

< 50

50-150 TRUCK TRIPS / DAY

>150



N. Bruns Way Widening and Signal,

Disclaimer: These maps are for Stakeholder Engagement Committee discussion purposes only. They do not represent a decision by the DCA or DWR. Final decisions about the project will be made by DWR and will NOT be made until the concluding stages of the CEQA process.

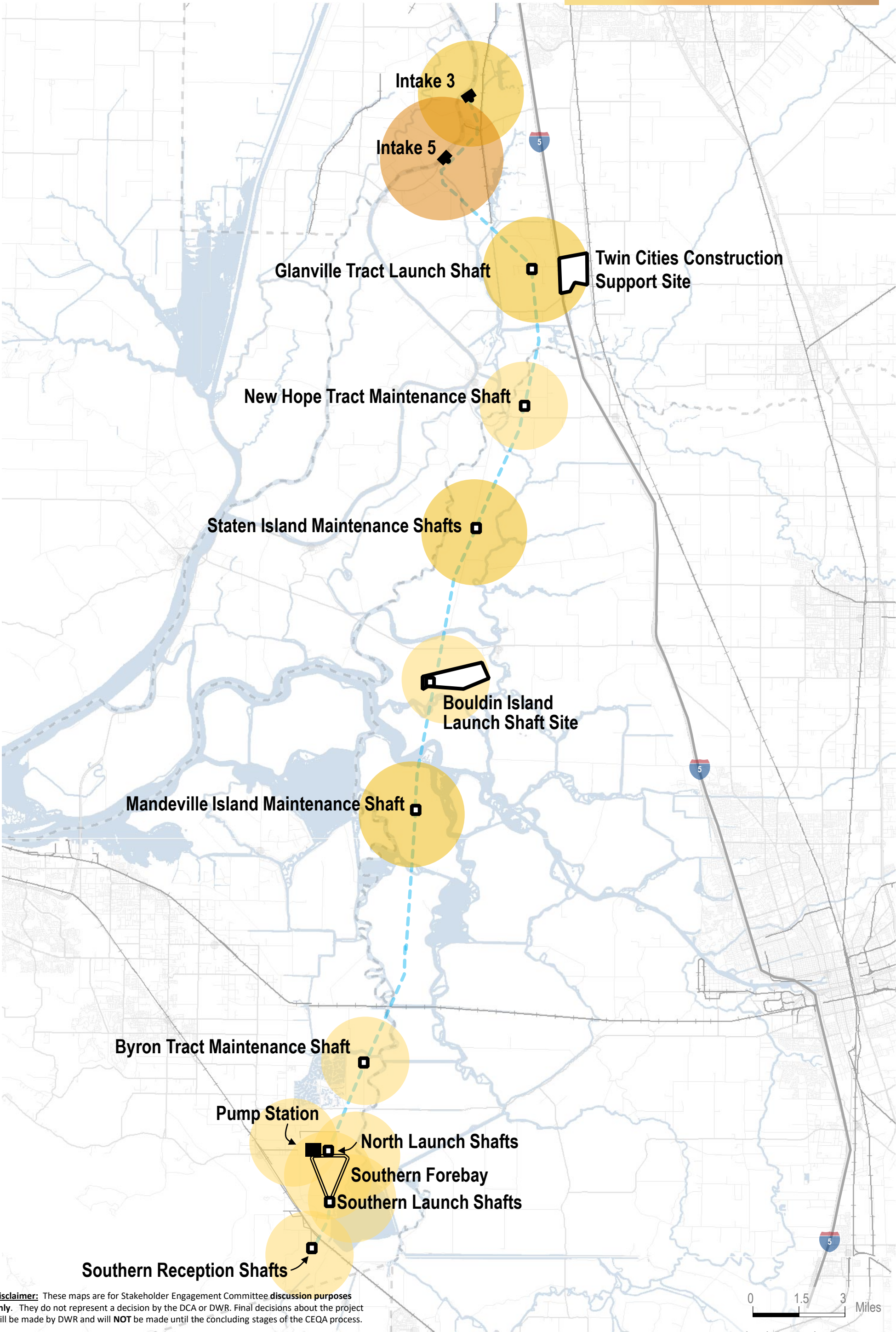
Year 7 Central Corridor

- Y E A R S
- 1
- 2
- 3
- 4
- 5
- 6
- 7
- 8
- 9
- 10
- 11
- 12
- 13
- 14
- 15
- 16

< 50

50-150 TRUCK TRIPS / DAY

>150



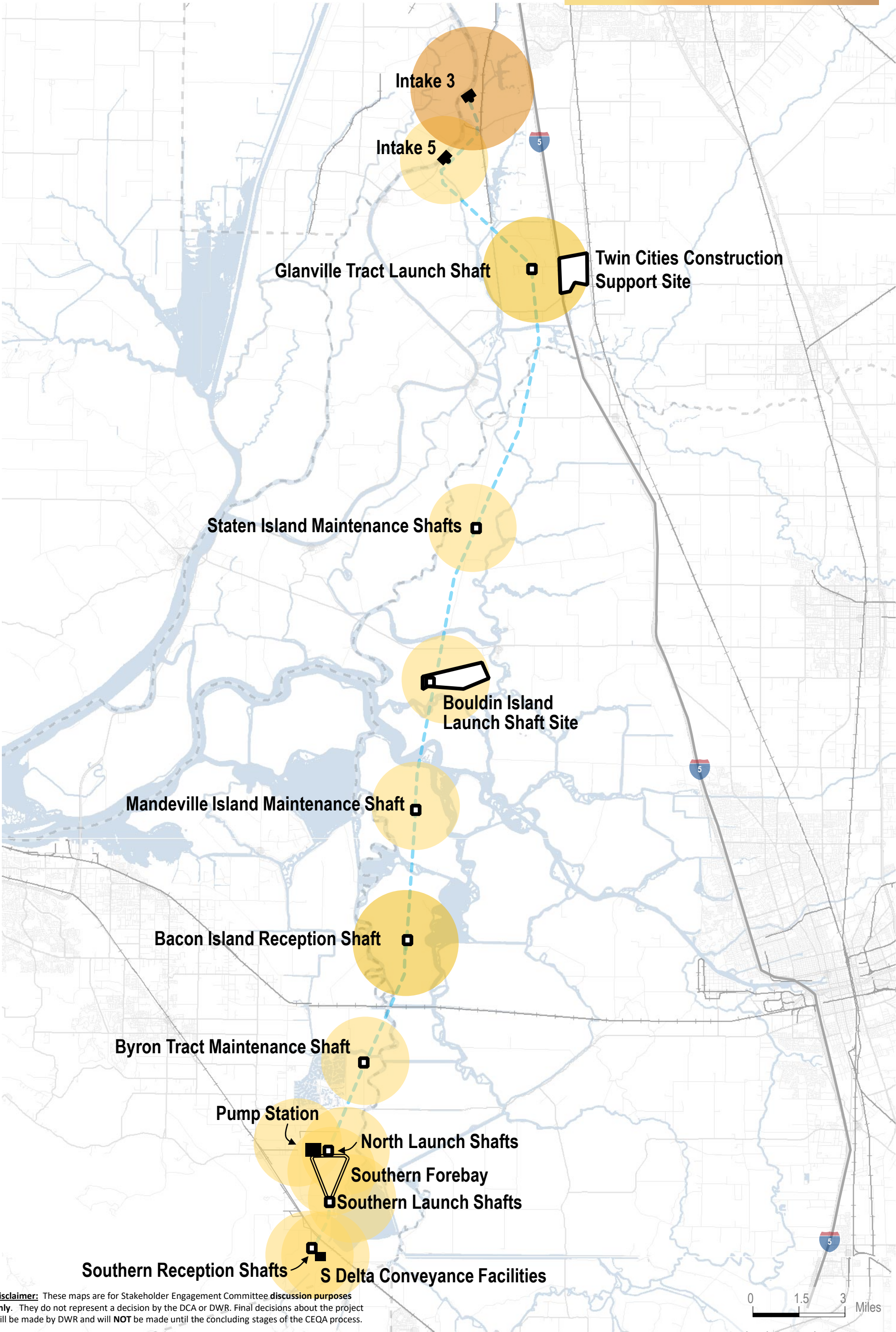
Year 8 Central Corridor

- YEARS
- 1
- 2
- 3
- 4
- 5
- 6
- 7
- 8
- 9
- 10
- 11
- 12
- 13
- 14
- 15
- 16

< 50

50-150 TRUCK TRIPS / DAY

>150



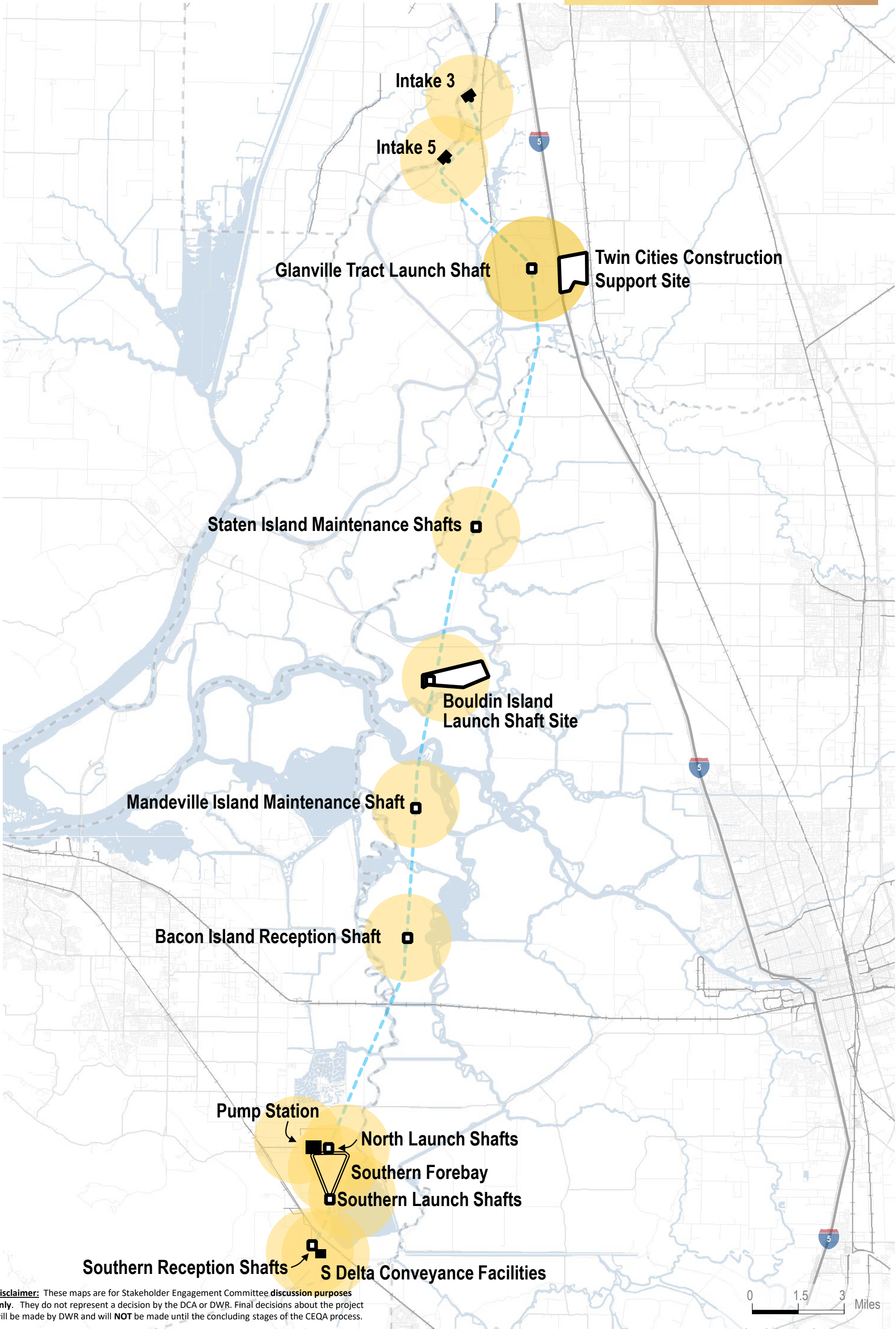
Year 9 Central Corridor

- Y E A R S
- 1
- 2
- 3
- 4
- 5
- 6
- 7
- 8
- 9
- 10
- 11
- 12
- 13
- 14
- 15
- 16

< 50

50-150 TRUCK TRIPS / DAY

>150



Disclaimer: These maps are for Stakeholder Engagement Committee discussion purposes only. They do not represent a decision by the DCA or DWR. Final decisions about the project will be made by DWR and will NOT be made until the concluding stages of the CEQA process.

0 1.5 3 Miles

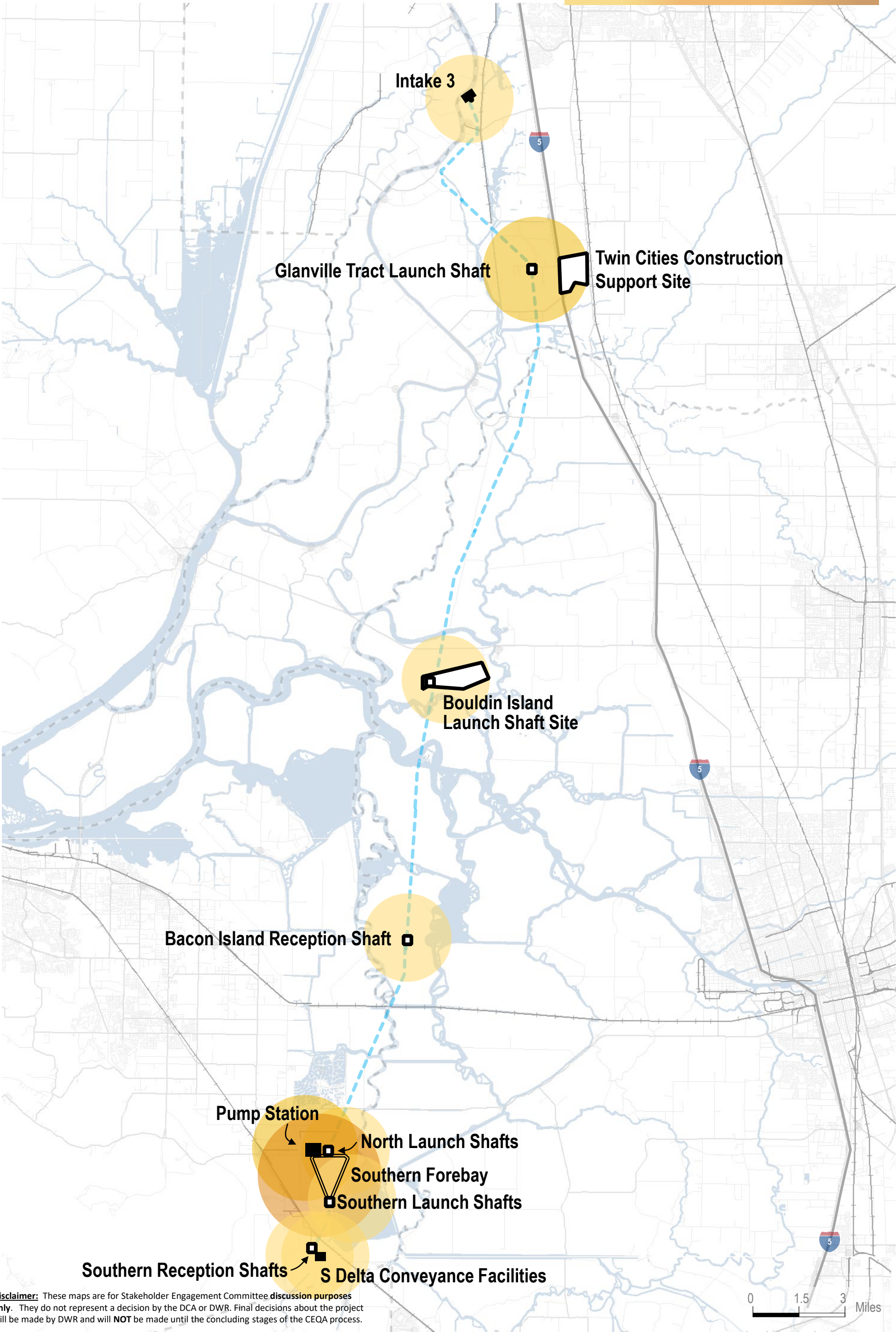
Year 10 Central Corridor

- YEARS
- 1
- 2
- 3
- 4
- 5
- 6
- 7
- 8
- 9
- 10
- 11
- 12
- 13
- 14
- 15
- 16

< 50

50-150 TRUCK TRIPS / DAY

>150



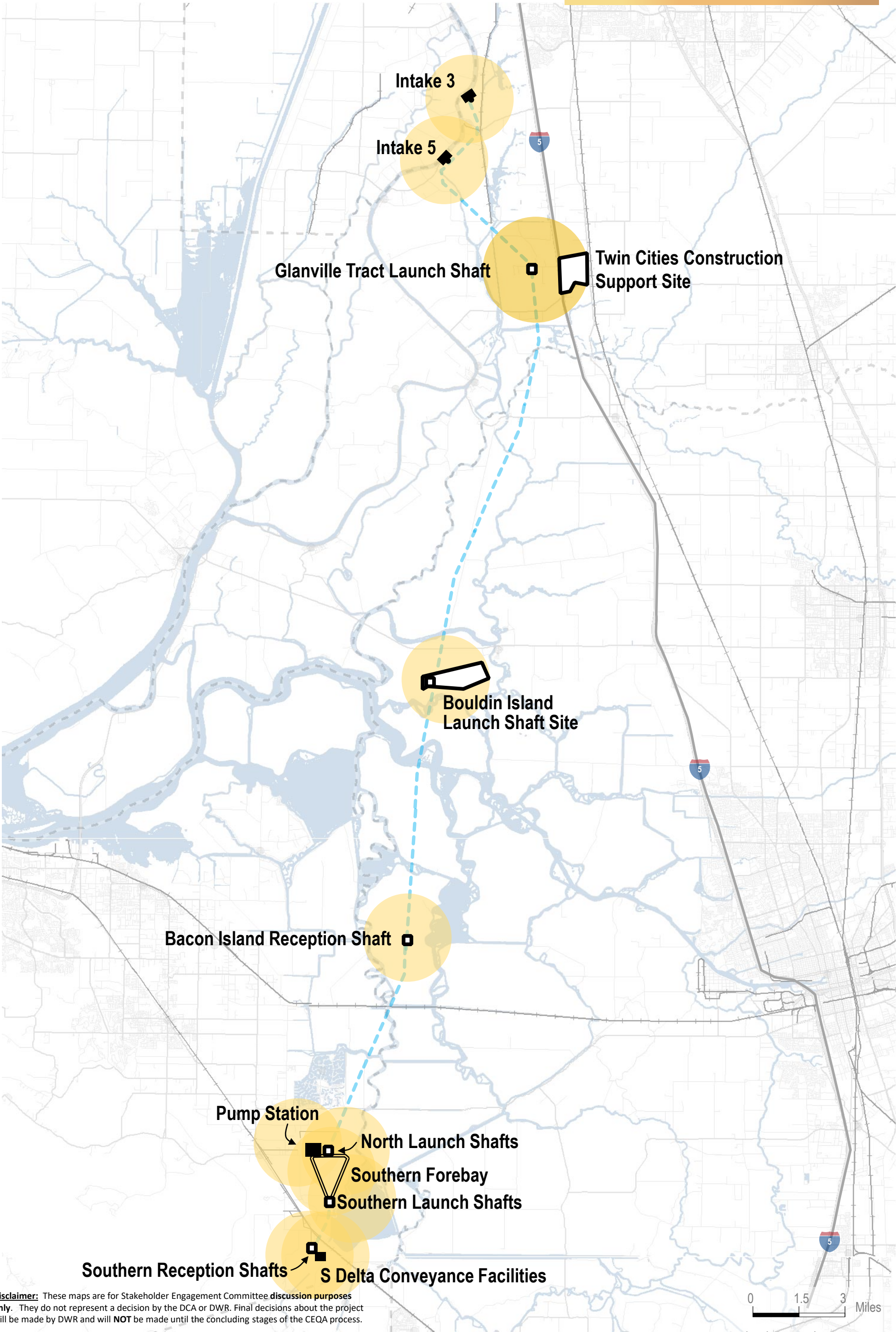
Year 11 Central Corridor

- Y E A R S
- 1
- 2
- 3
- 4
- 5
- 6
- 7
- 8
- 9
- 10
- 11
- 12
- 13
- 14
- 15
- 16

< 50

50-150 TRUCK TRIPS / DAY

>150



Disclaimer: These maps are for Stakeholder Engagement Committee discussion purposes only. They do not represent a decision by the DCA or DWR. Final decisions about the project will be made by DWR and will NOT be made until the concluding stages of the CEQA process.

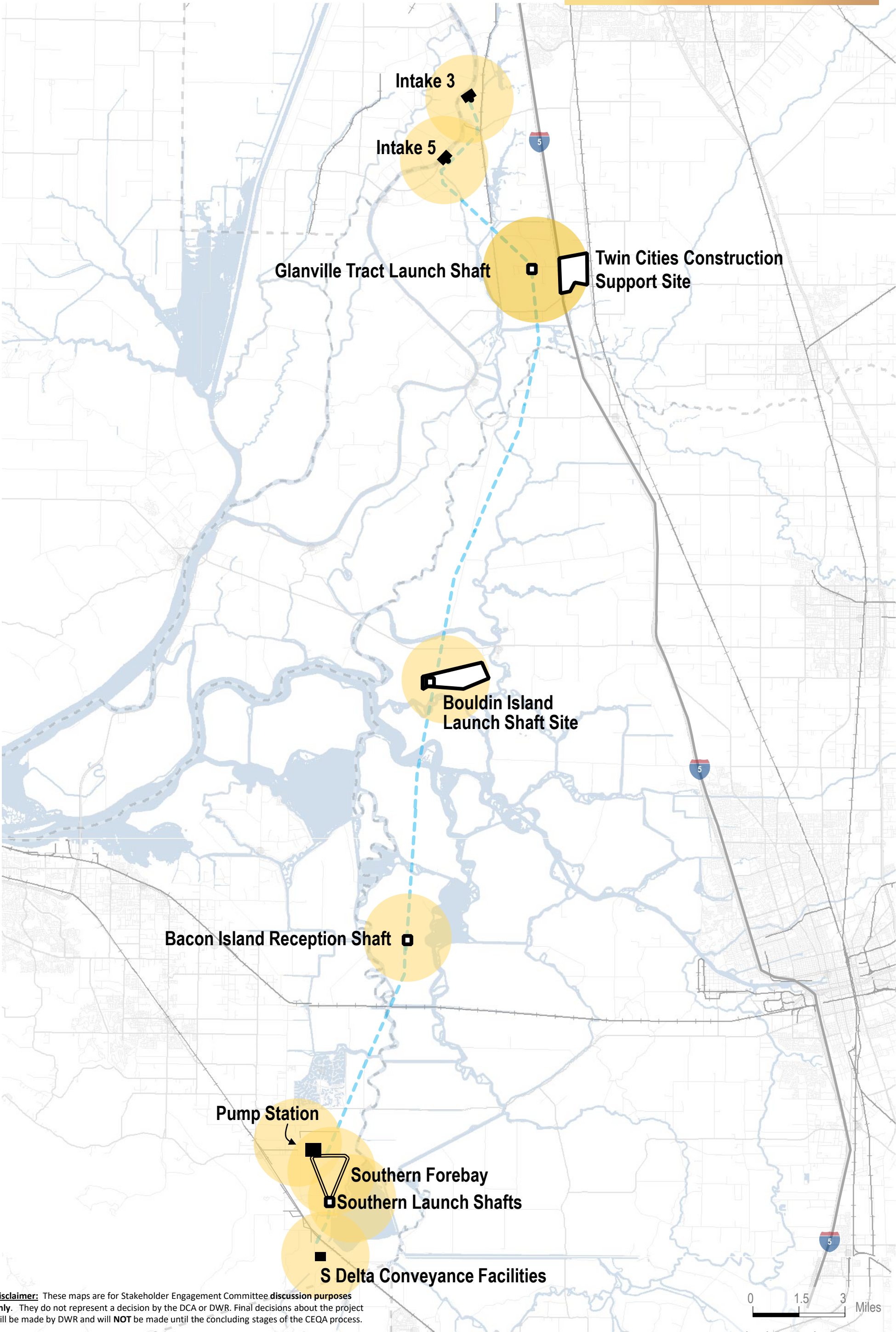
Year 12 Central Corridor

- Y E A R S
- 1
- 2
- 3
- 4
- 5
- 6
- 7
- 8
- 9
- 10
- 11
- 12
- 13
- 14
- 15
- 16

< 50

50-150 TRUCK TRIPS / DAY

>150



Disclaimer: These maps are for Stakeholder Engagement Committee discussion purposes only. They do not represent a decision by the DCA or DWR. Final decisions about the project will be made by DWR and will NOT be made until the concluding stages of the CEQA process.

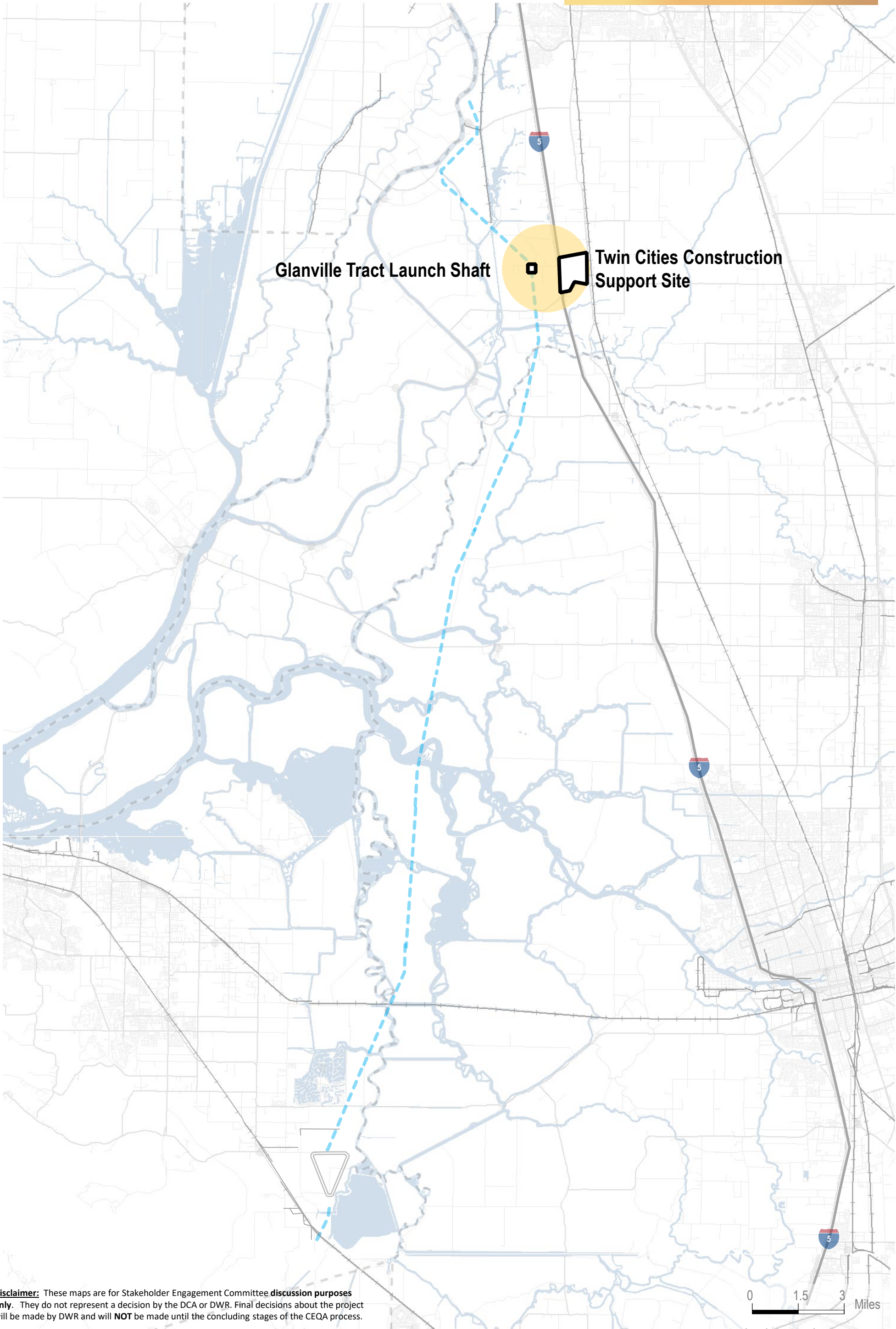
Year 13 Central Corridor

- Y E A R S
- 1
- 2
- 3
- 4
- 5
- 6
- 7
- 8
- 9
- 10
- 11
- 12
- 13
- 14
- 15
- 16

< 50

50-150 TRUCK TRIPS / DAY

>150



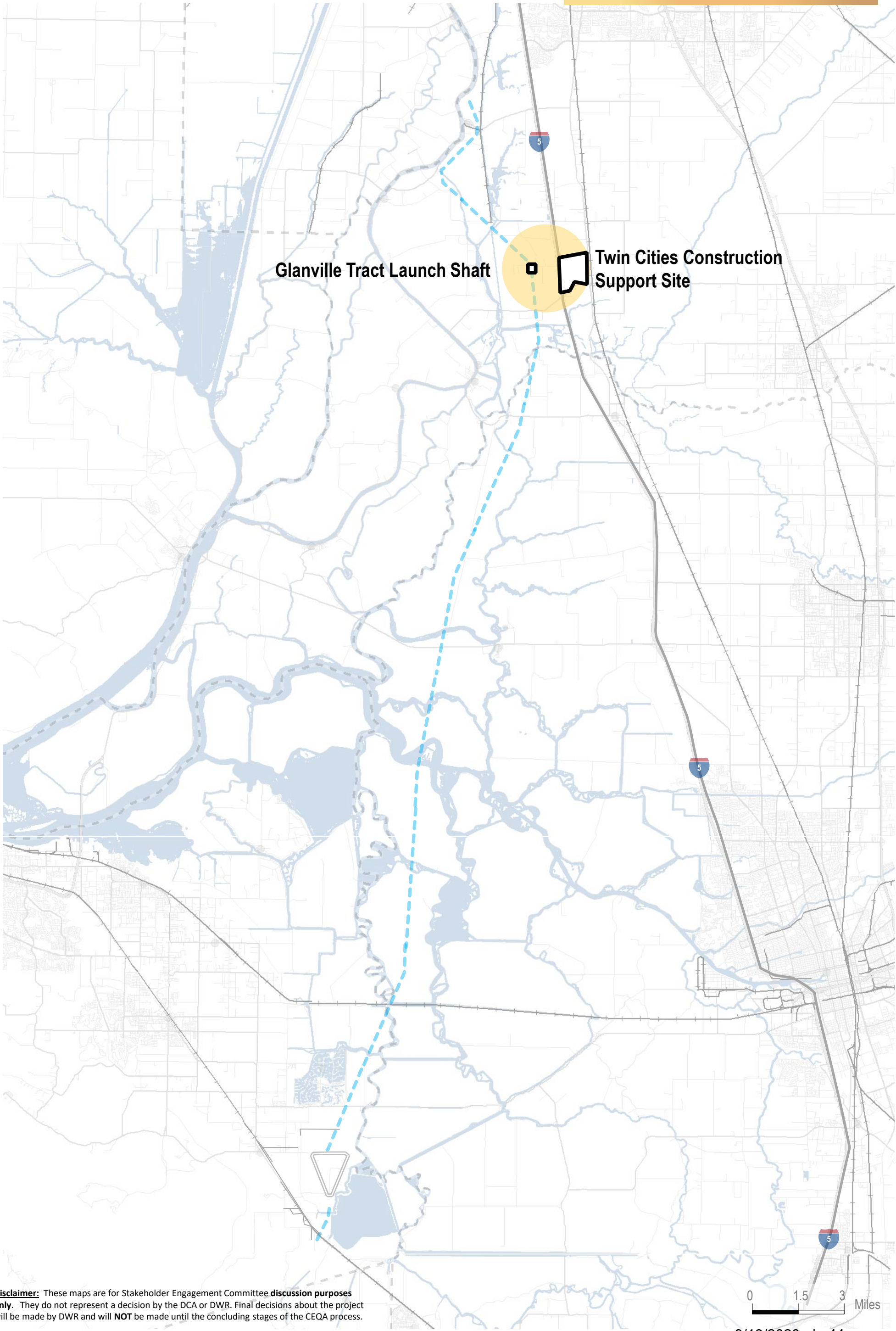
Year 14 Central Corridor

- Y E A R S
- 1
- 2
- 3
- 4
- 5
- 6
- 7
- 8
- 9
- 10
- 11
- 12
- 13
- 14
- 15
- 16

< 50

50-150 TRUCK TRIPS / DAY

>150



Disclaimer: These maps are for Stakeholder Engagement Committee **discussion purposes only**. They do not represent a decision by the DCA or DWR. Final decisions about the project will be made by DWR and will **NOT** be made until the concluding stages of the CEQA process.

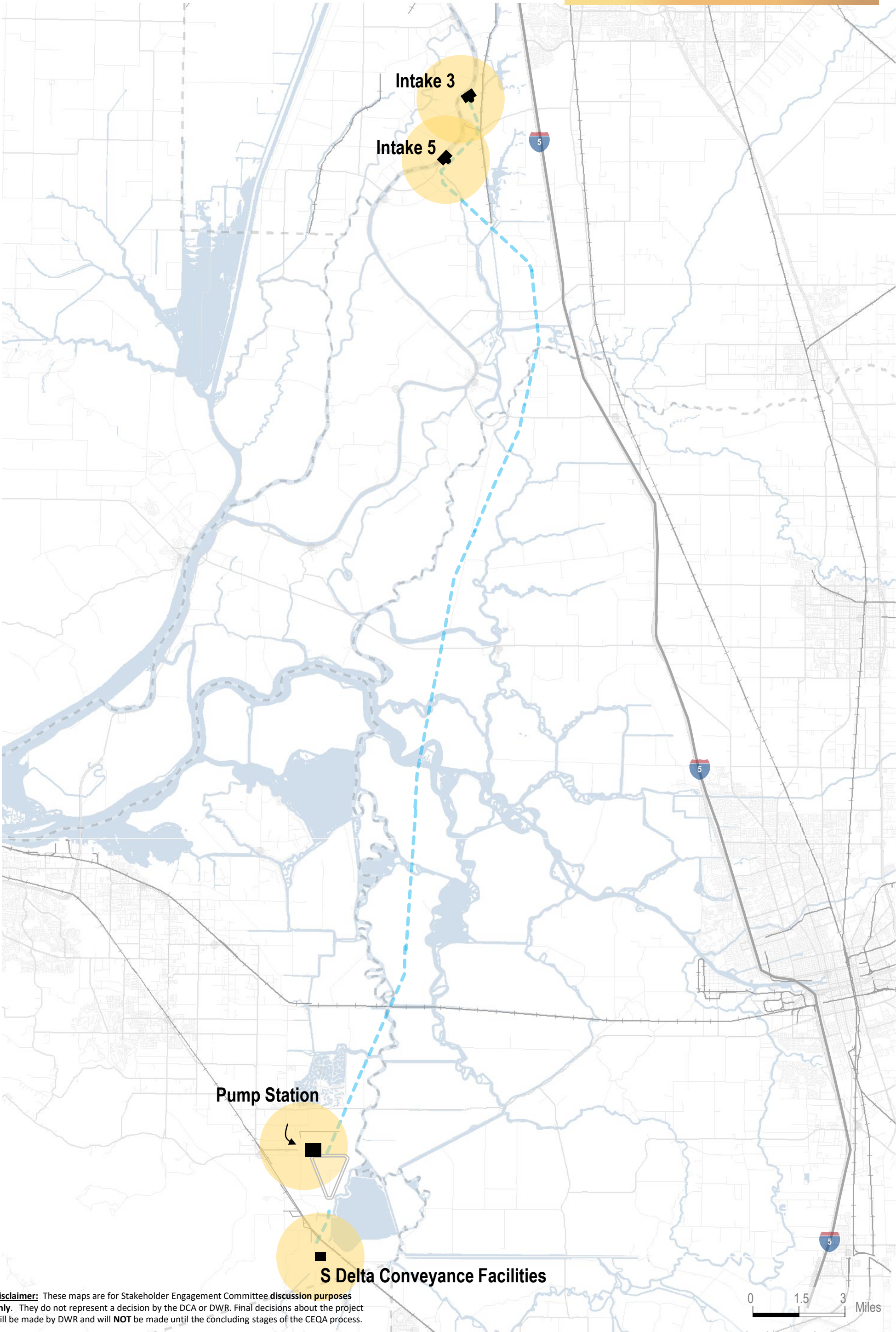
Year 15 Central Corridor

- Y E A R S
- 1
- 2
- 3
- 4
- 5
- 6
- 7
- 8
- 9
- 10
- 11
- 12
- 13
- 14
- 15
- 16

< 50

50-150 TRUCK TRIPS / DAY

>150



Disclaimer: These maps are for Stakeholder Engagement Committee discussion purposes only. They do not represent a decision by the DCA or DWR. Final decisions about the project will be made by DWR and will NOT be made until the concluding stages of the CEQA process.

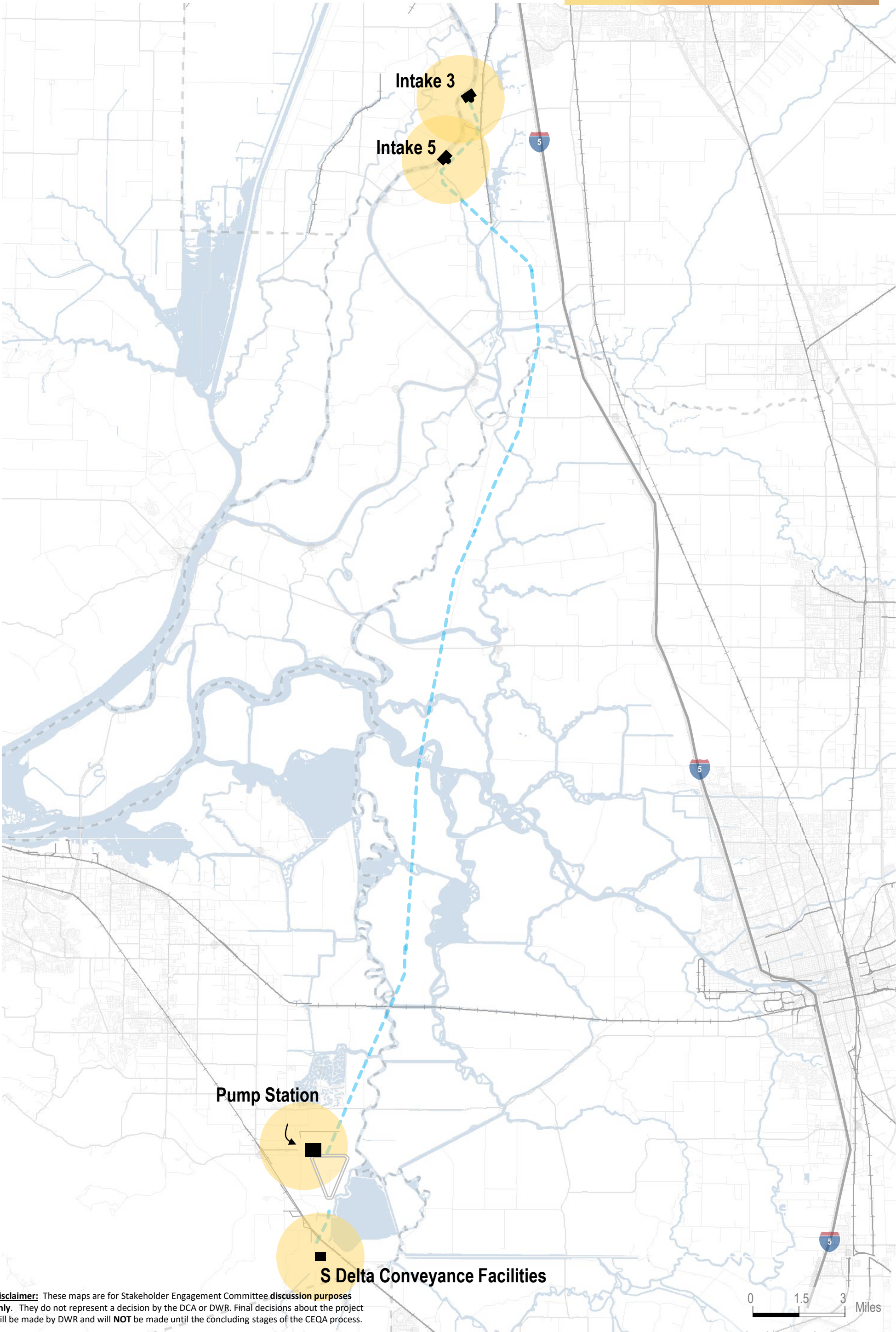
Year 16 Central Corridor

- Y E A R S
- 1
- 2
- 3
- 4
- 5
- 6
- 7
- 8
- 9
- 10
- 11
- 12
- 13
- 14
- 15
- 16

< 50

50-150 TRUCK TRIPS / DAY

>150

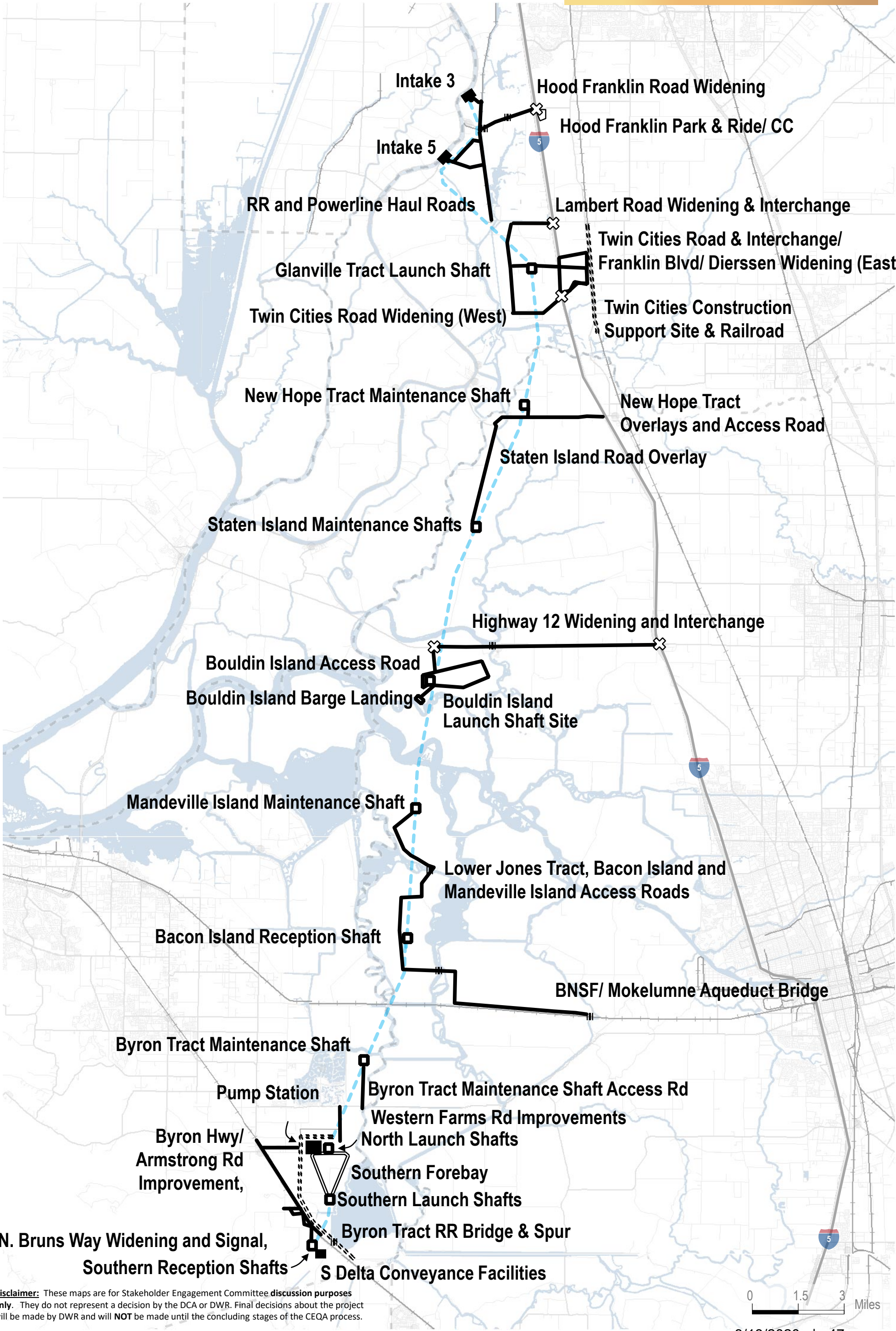


Disclaimer: These maps are for Stakeholder Engagement Committee discussion purposes only. They do not represent a decision by the DCA or DWR. Final decisions about the project will be made by DWR and will NOT be made until the concluding stages of the CEQA process.

All Construction Projects

YEARS	1	2	3	4	5	6	7	8	9	10	11	12	13	14	15	16
-------	---	---	---	---	---	---	---	---	---	----	----	----	----	----	----	----

< 50	50-150 TRUCK TRIPS / DAY	>150
------	--------------------------	------



Disclaimer: These maps are for Stakeholder Engagement Committee discussion purposes only. They do not represent a decision by the DCA or DWR. Final decisions about the project will be made by DWR and will NOT be made until the concluding stages of the CEQA process.



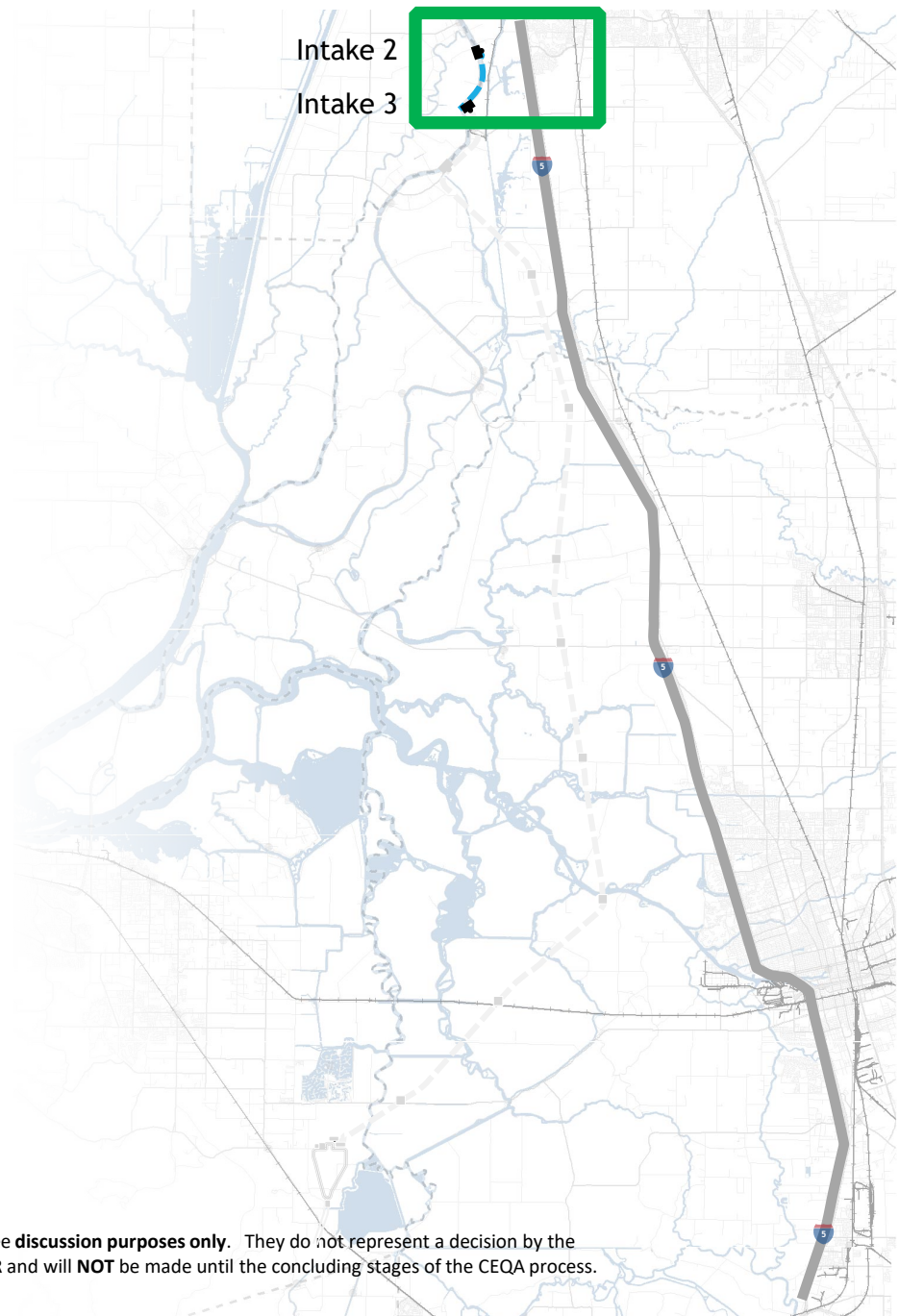
DCA
DELTA CONVEYANCE DESIGN
& CONSTRUCTION AUTHORITY

STAKEHOLDER ENGAGEMENT
COMMITTEE (SEC)

Eastern Corridor Site Plans

Disclaimer: These maps are for Stakeholder Engagement Committee **discussion purposes only**. They do not represent a decision by the DCA or DWR. Final decisions about the project will be made by DWR and will **NOT** be made until the concluding stages of the CEQA process.

Intake 2 & 3



Disclaimer: These maps are for Stakeholder Engagement Committee **discussion purposes only**. They do not represent a decision by the DCA or DWR. Final decisions about the project will be made by DWR and will **NOT** be made until the concluding stages of the CEQA process.

Intake 2 & 3

NETHERLANDS

MERRITT ISLAND

Sacramento River

Intake 2

Intake 3

New Haul Roads

New Tunnel

Hood

Hood Franklin Rd

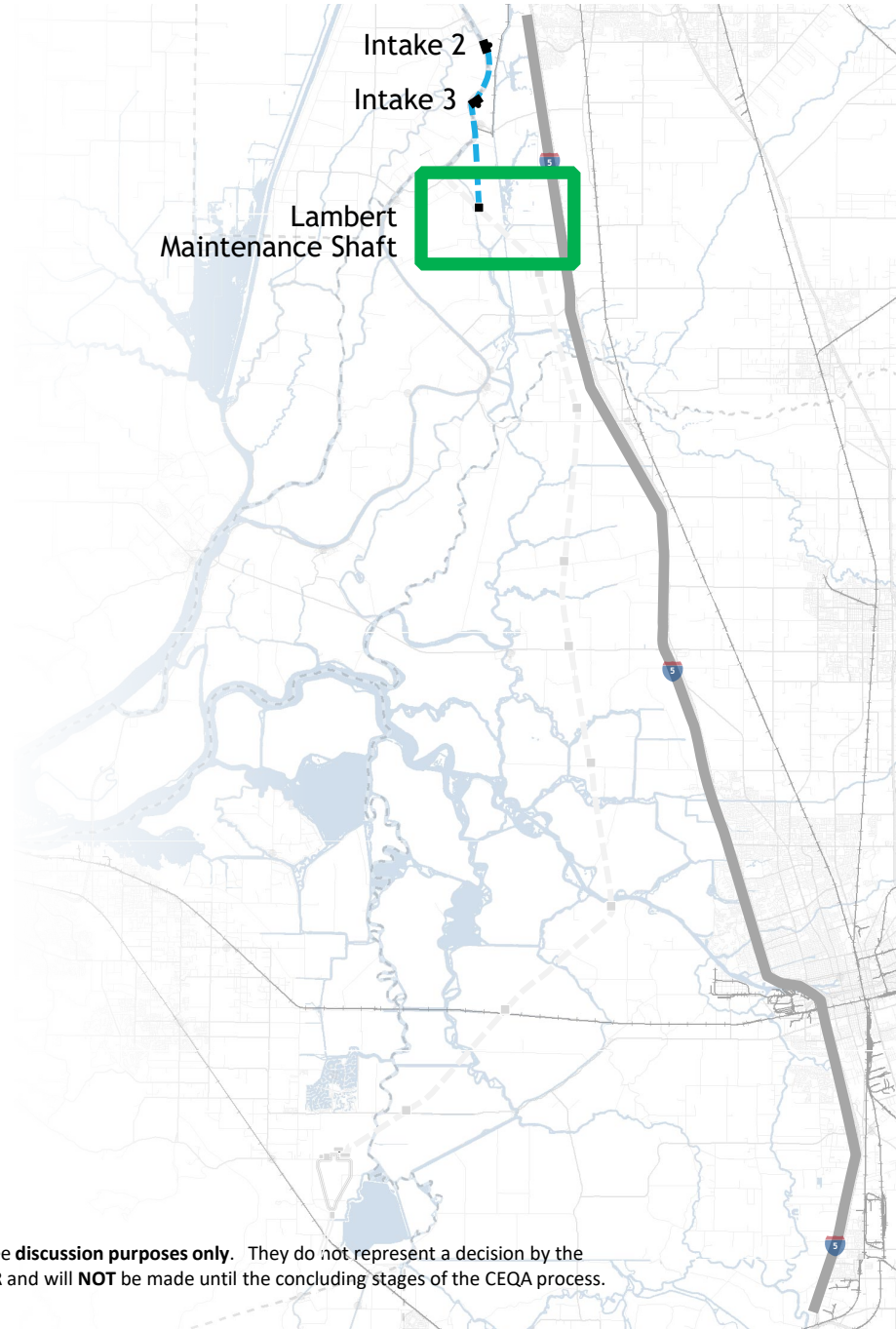
Interchange Improvements

Hood-Franklin Support Site
(Deliveries, Employee Parking, Batch Plant)

Road Widening and Bridge Modifications

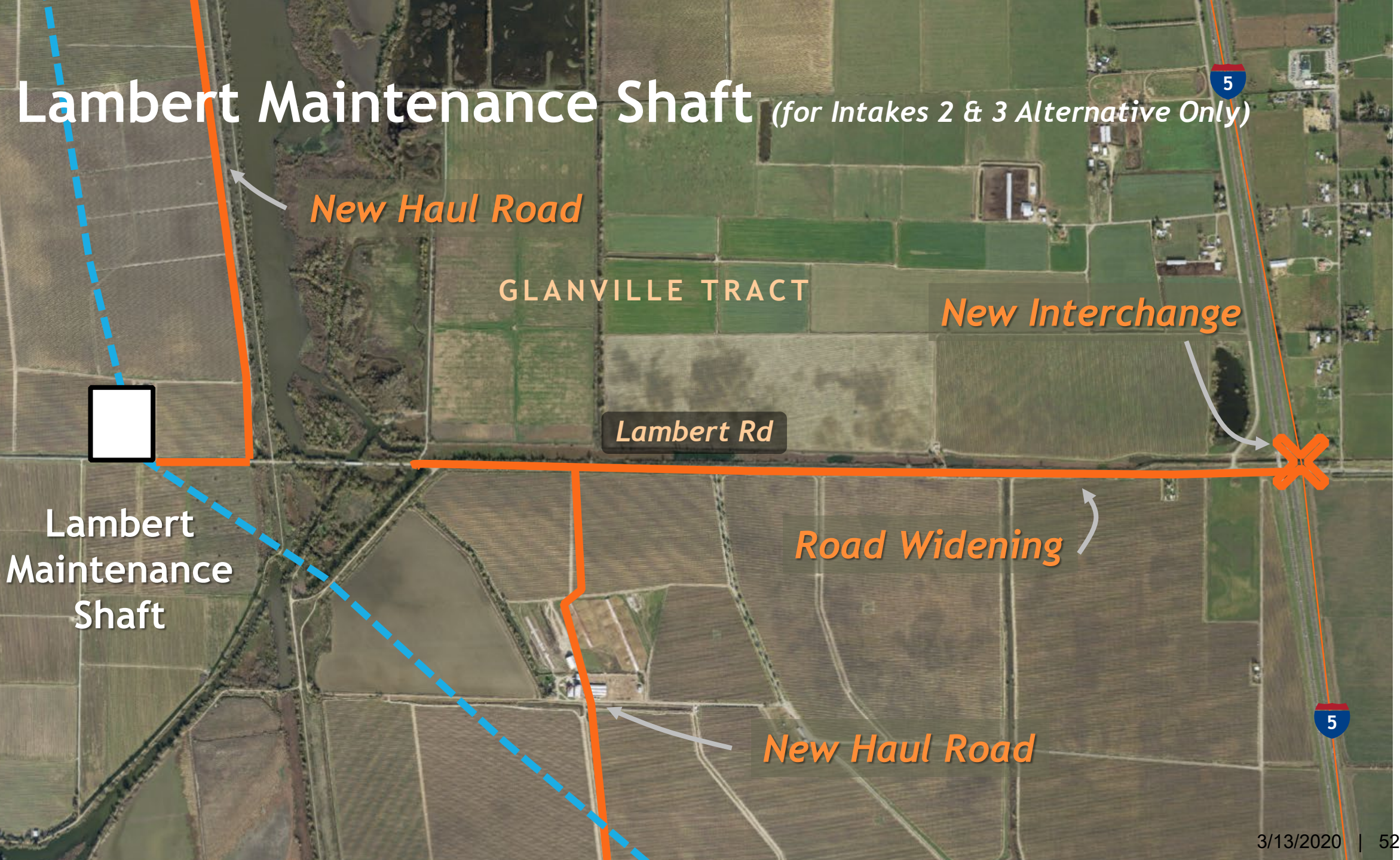
Lambert Maintenance Shaft

*(for Intakes 2 & 3
Alternative Only)*



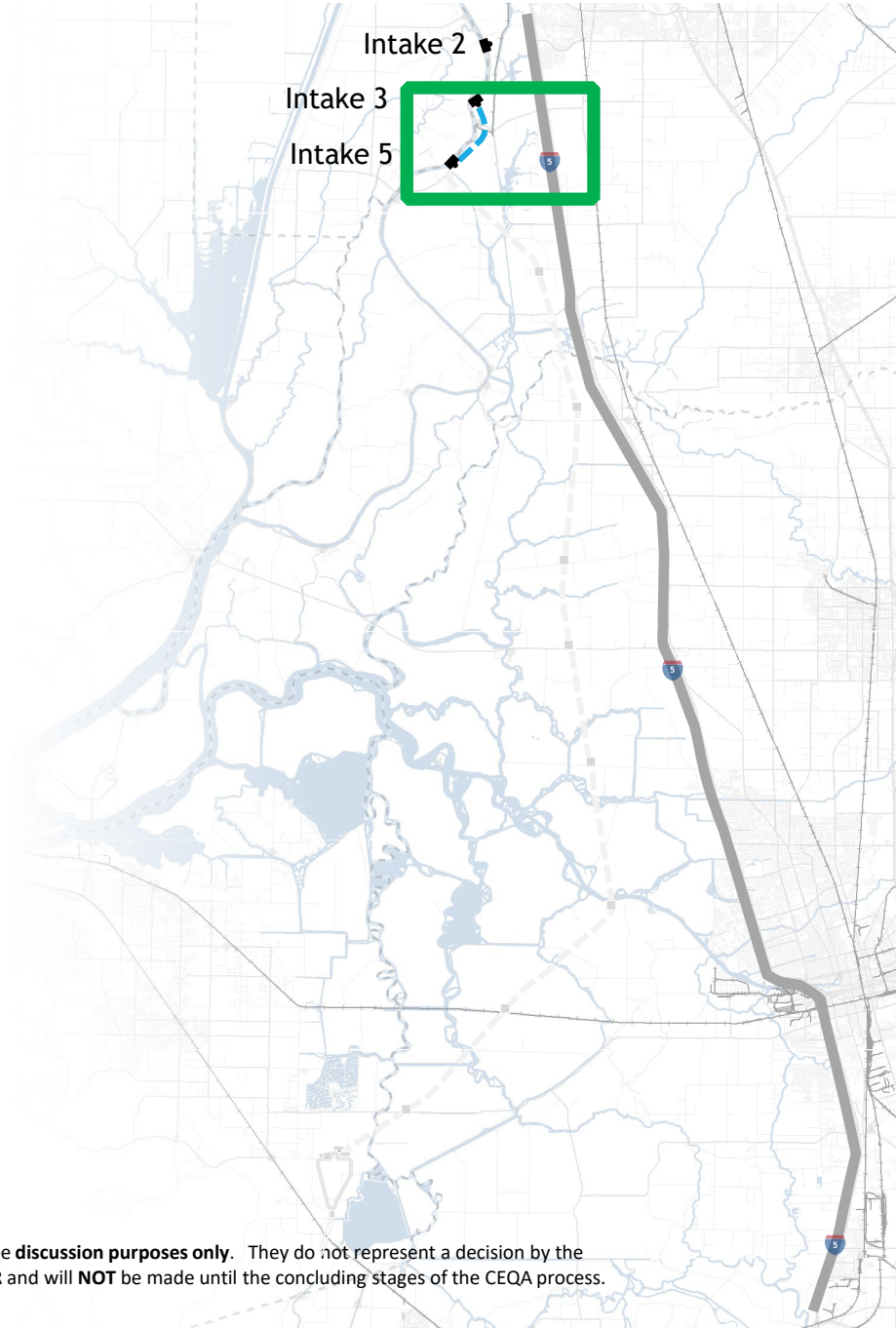
Disclaimer: These maps are for Stakeholder Engagement Committee **discussion purposes only**. They do not represent a decision by the DCA or DWR. Final decisions about the project will be made by DWR and will **NOT** be made until the concluding stages of the CEQA process.

Lambert Maintenance Shaft *(for Intakes 2 & 3 Alternative Only)*



Disclaimer: These maps are for Stakeholder Engagement Committee **discussion purposes only**. They do not represent a decision by the DCA or DWR. Final decisions about the project will be made by DWR and will **NOT** be made until the concluding stages of the CEQA process.

Intake 3 & 5



Disclaimer: These maps are for Stakeholder Engagement Committee **discussion purposes only**. They do not represent a decision by the DCA or DWR. Final decisions about the project will be made by DWR and will **NOT** be made until the concluding stages of the CEQA process.

Intake 3 & 5

NETHERLANDS

MERRITT ISLAND

New Tunnel

RANDALL ISLAND

Sacramento River

Hood

Intake 5

Intake 3

Interchange Improvements

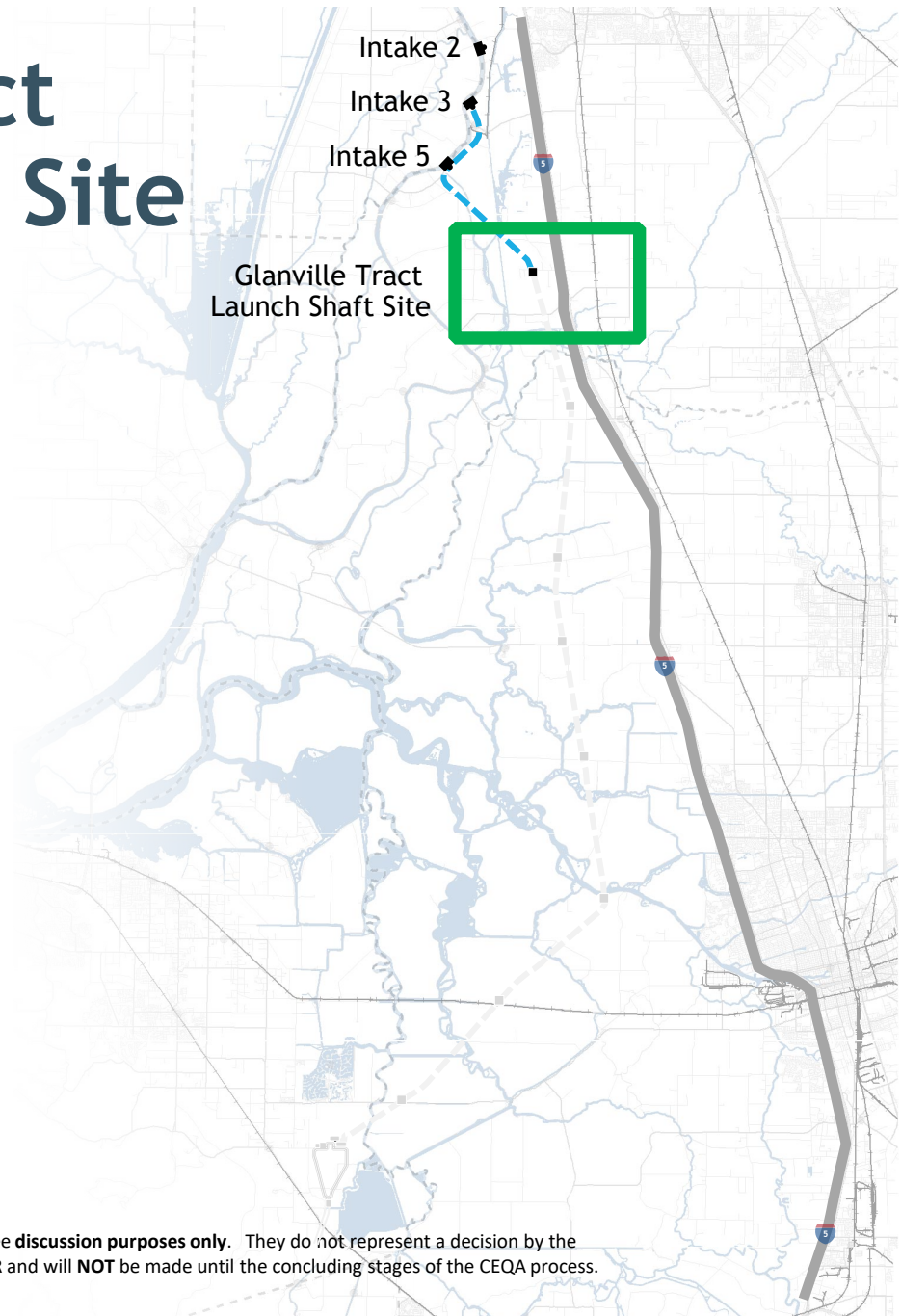
Hood Franklin Rd

Road Widening and Bridge Modifications

New Haul Roads

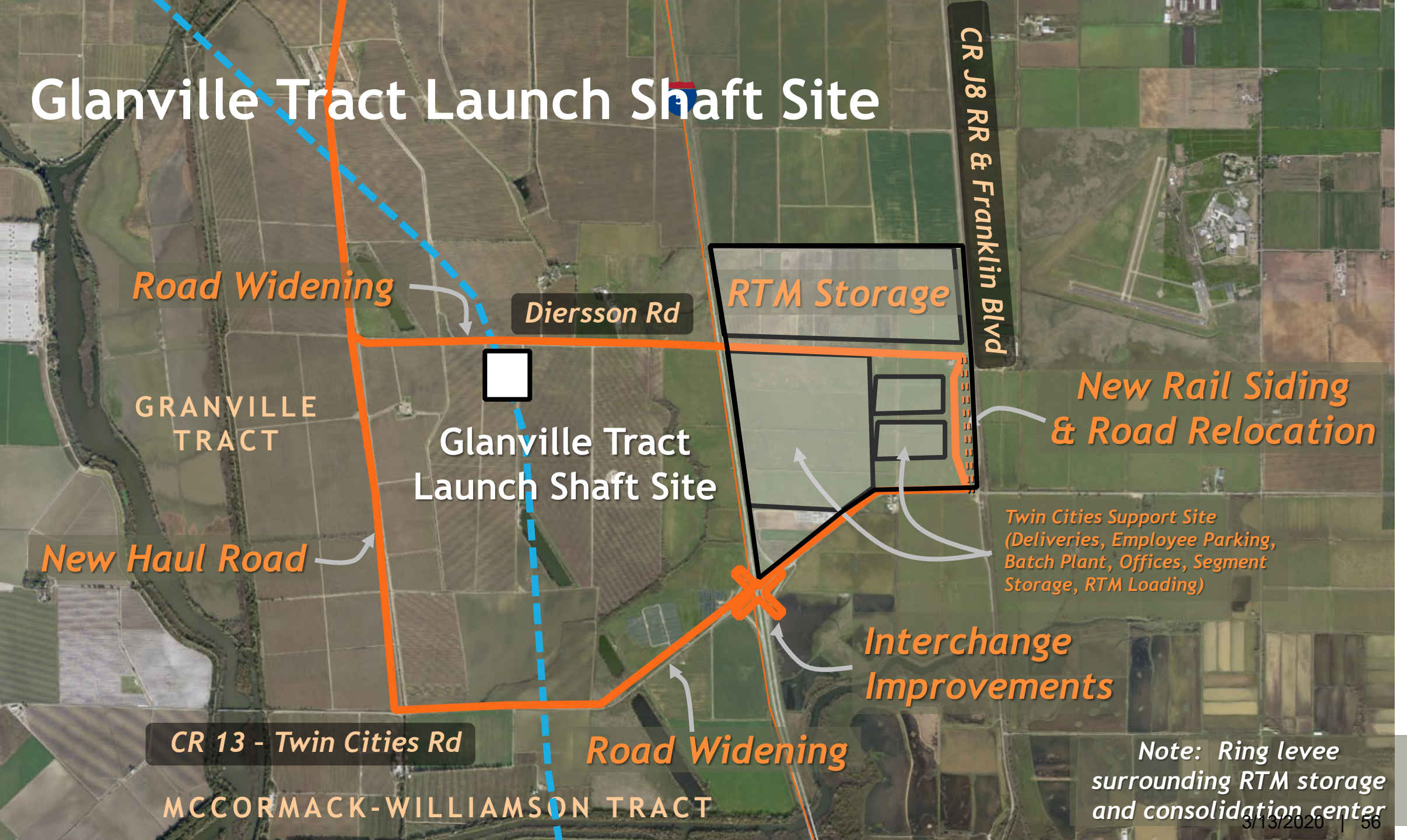
Hood-Franklin Support Site
(Deliveries, Employee Parking, Batch Plant)

Glanville Tract Launch Shaft Site



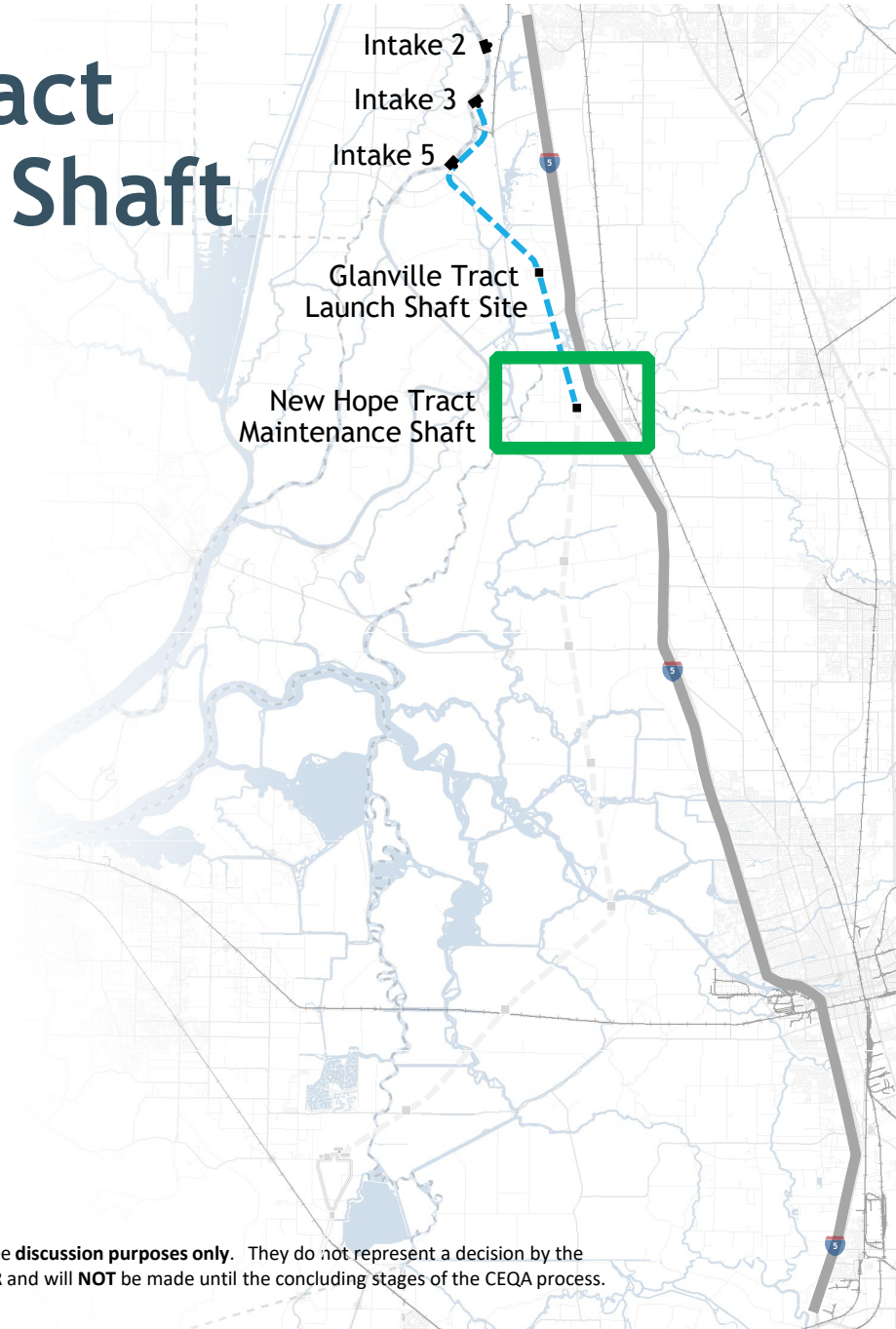
Disclaimer: These maps are for Stakeholder Engagement Committee **discussion purposes only**. They do not represent a decision by the DCA or DWR. Final decisions about the project will be made by DWR and will **NOT** be made until the concluding stages of the CEQA process.

Glanville Tract Launch Shaft Site



Note: Ring levee surrounding RTM storage and consolidation center

New Hope Tract Maintenance Shaft

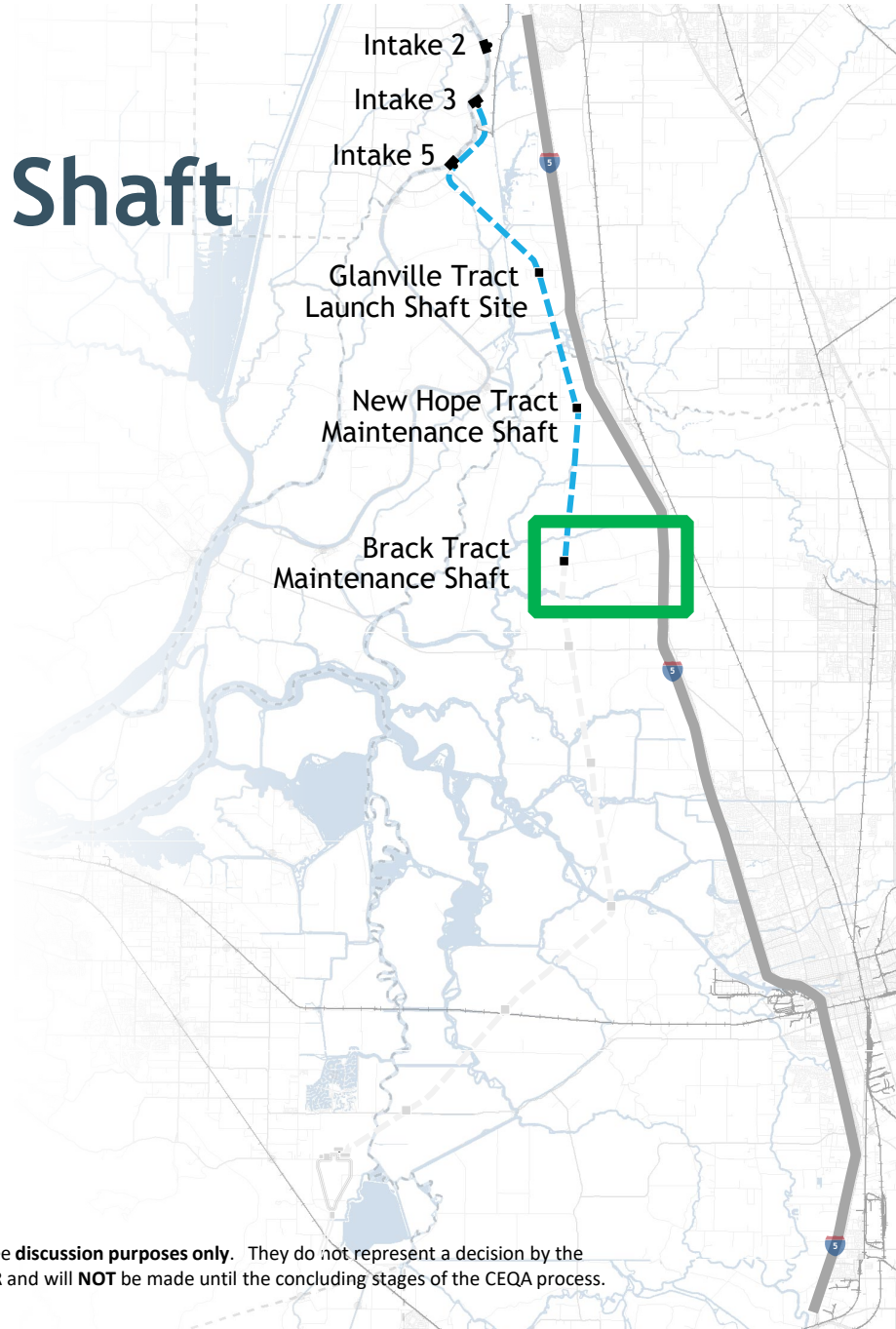


Disclaimer: These maps are for Stakeholder Engagement Committee **discussion purposes only**. They do not represent a decision by the DCA or DWR. Final decisions about the project will be made by DWR and will **NOT** be made until the concluding stages of the CEQA process.

New Hope Tract Maintenance Shaft



Brack Tract Maintenance Shaft



Disclaimer: These maps are for Stakeholder Engagement Committee **discussion purposes only**. They do not represent a decision by the DCA or DWR. Final decisions about the project will be made by DWR and will **NOT** be made until the concluding stages of the CEQA process.

CANAL RANCH TRACT

Brack Tract Maintenance Shaft

Brack Tract
Maintenance
Shaft

New Haul Road

Road Improvements

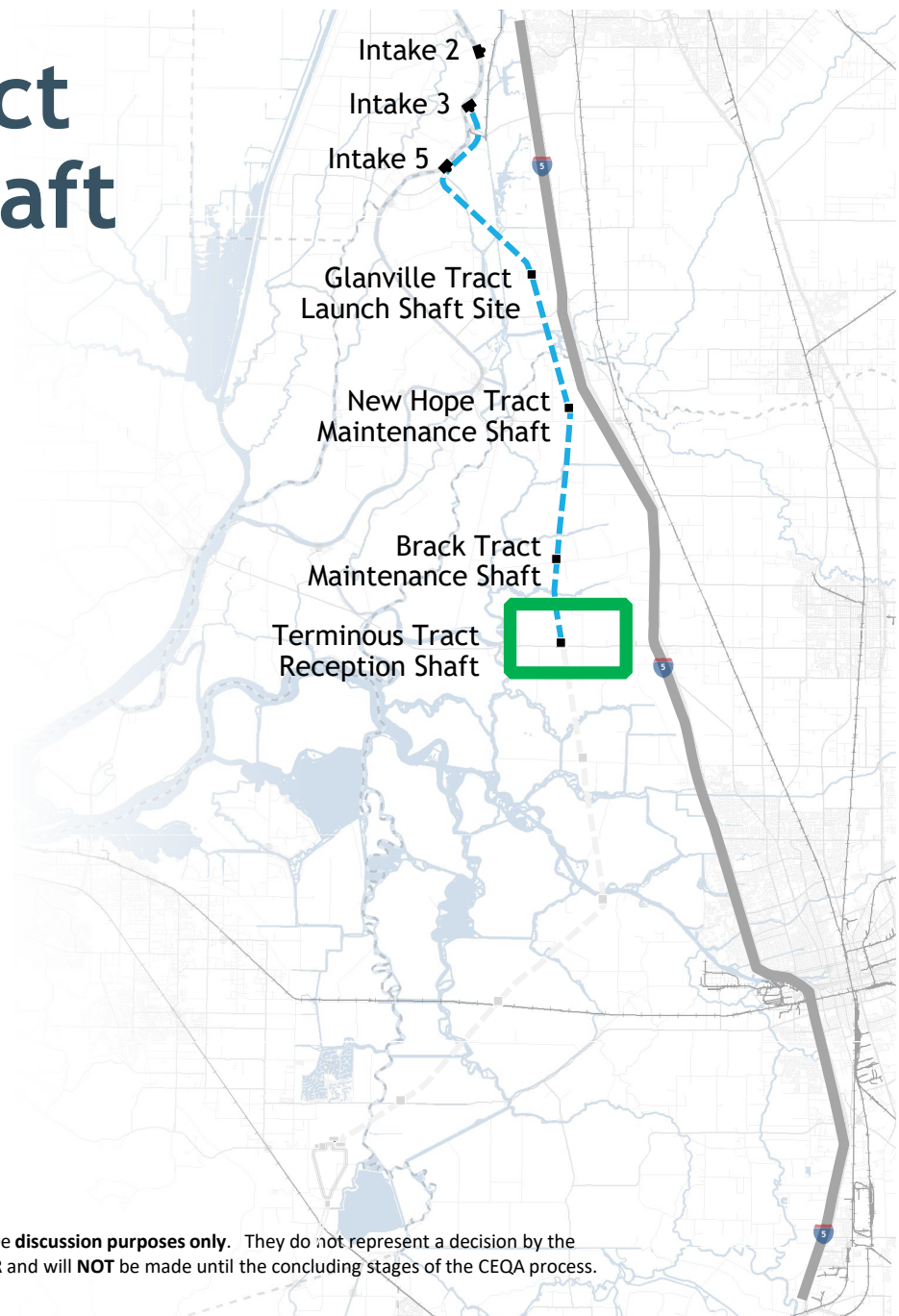
Woodbridge Road

BRACK
TRACT

TERMINOUS TRACT

5

Terminus Tract Reception Shaft



Disclaimer: These maps are for Stakeholder Engagement Committee **discussion purposes only**. They do not represent a decision by the DCA or DWR. Final decisions about the project will be made by DWR and will **NOT** be made until the concluding stages of the CEQA process.

Terminus Tract Reception Shaft

Terminus Tract
Reception Shaft

Road Improvements

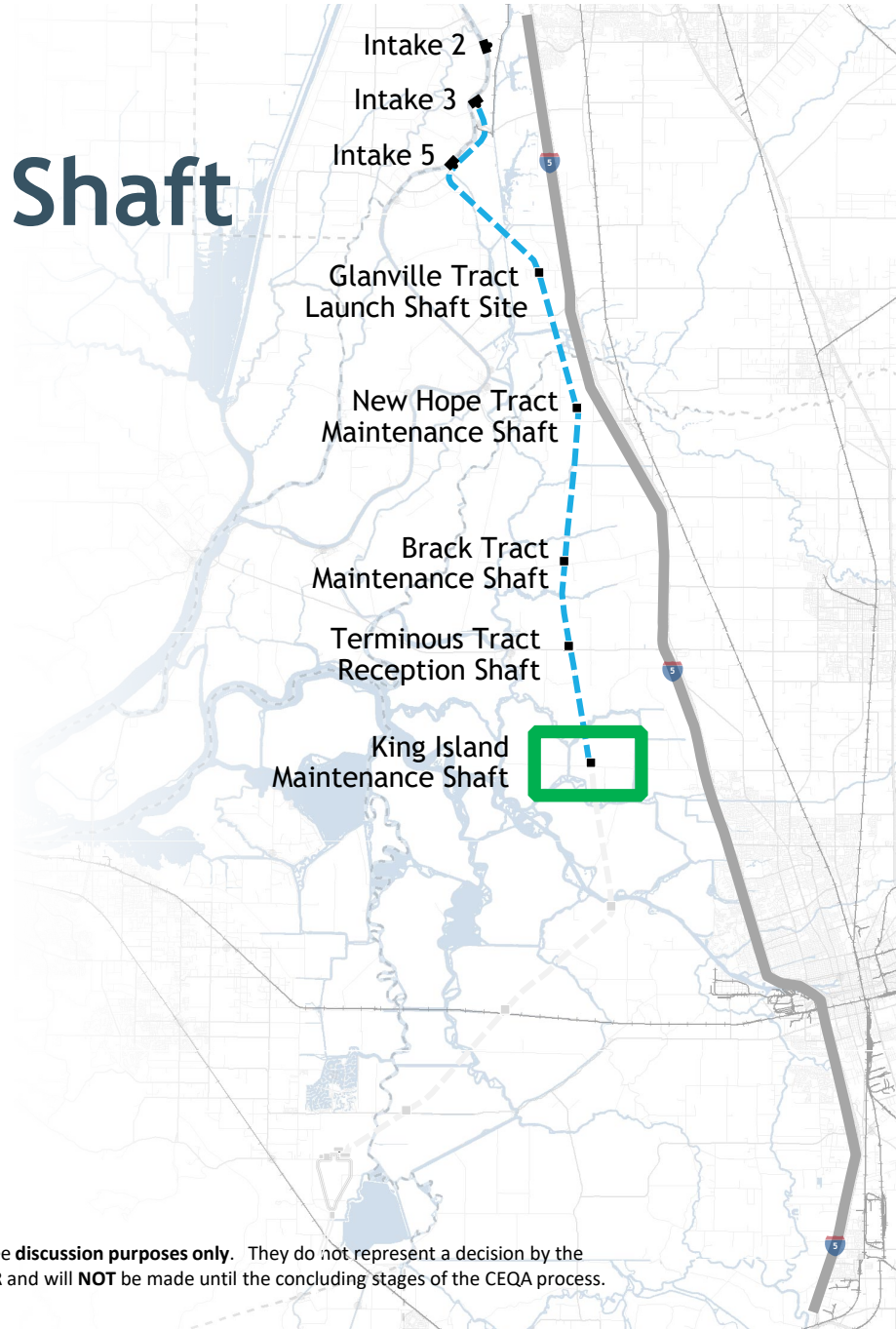
Highway 12

12

12

TERMINOUS
TRACT

King Island Maintenance Shaft



Disclaimer: These maps are for Stakeholder Engagement Committee **discussion purposes only**. They do not represent a decision by the DCA or DWR. Final decisions about the project will be made by DWR and will **NOT** be made until the concluding stages of the CEQA process.

King Island Maintenance Shaft

KING
ISLAND

King Island
Maintenance
Shaft

Eight Mile Rd

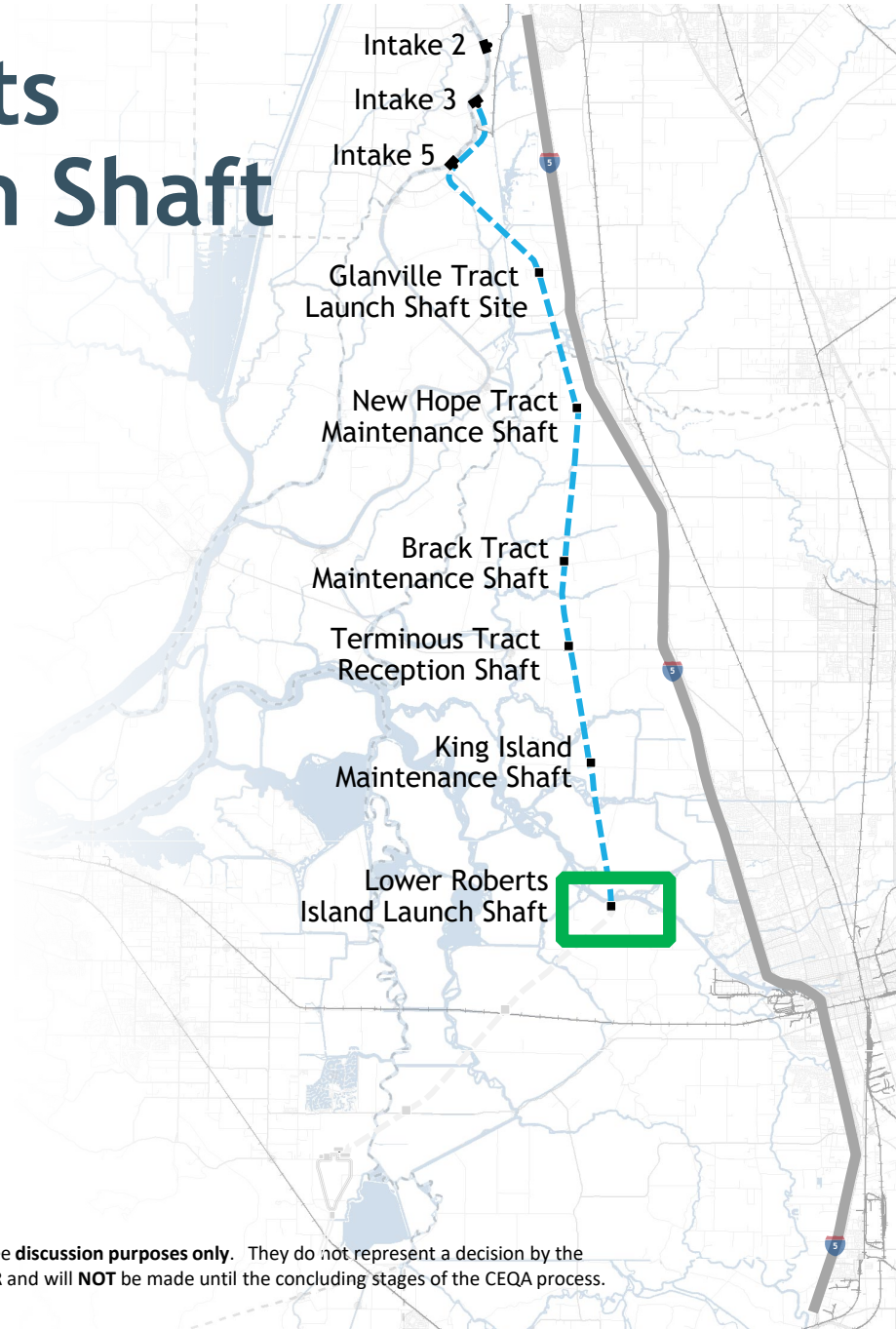
*Existing
Bridge*

Rio Blanco Rd

BISHOP
TRACT

*Road
Improvements*

Lower Roberts Island Launch Shaft



Disclaimer: These maps are for Stakeholder Engagement Committee **discussion purposes only**. They do not represent a decision by the DCA or DWR. Final decisions about the project will be made by DWR and will **NOT** be made until the concluding stages of the CEQA process.

RINDGE TRACT

Lower Roberts Island Launch Shaft

Barge Landing

WRIGHT-ELMOOD TRACT

New Access Road

New Haul Road

Lower Roberts Island Launch Shaft

New Rail Spur

New Road and Rail Bridge

Calaveras River

SMITH TRACT

New Access Road

LOWER ROBERTS ISLAND

ROUGH AND READY ISLAND

Port of Stockton

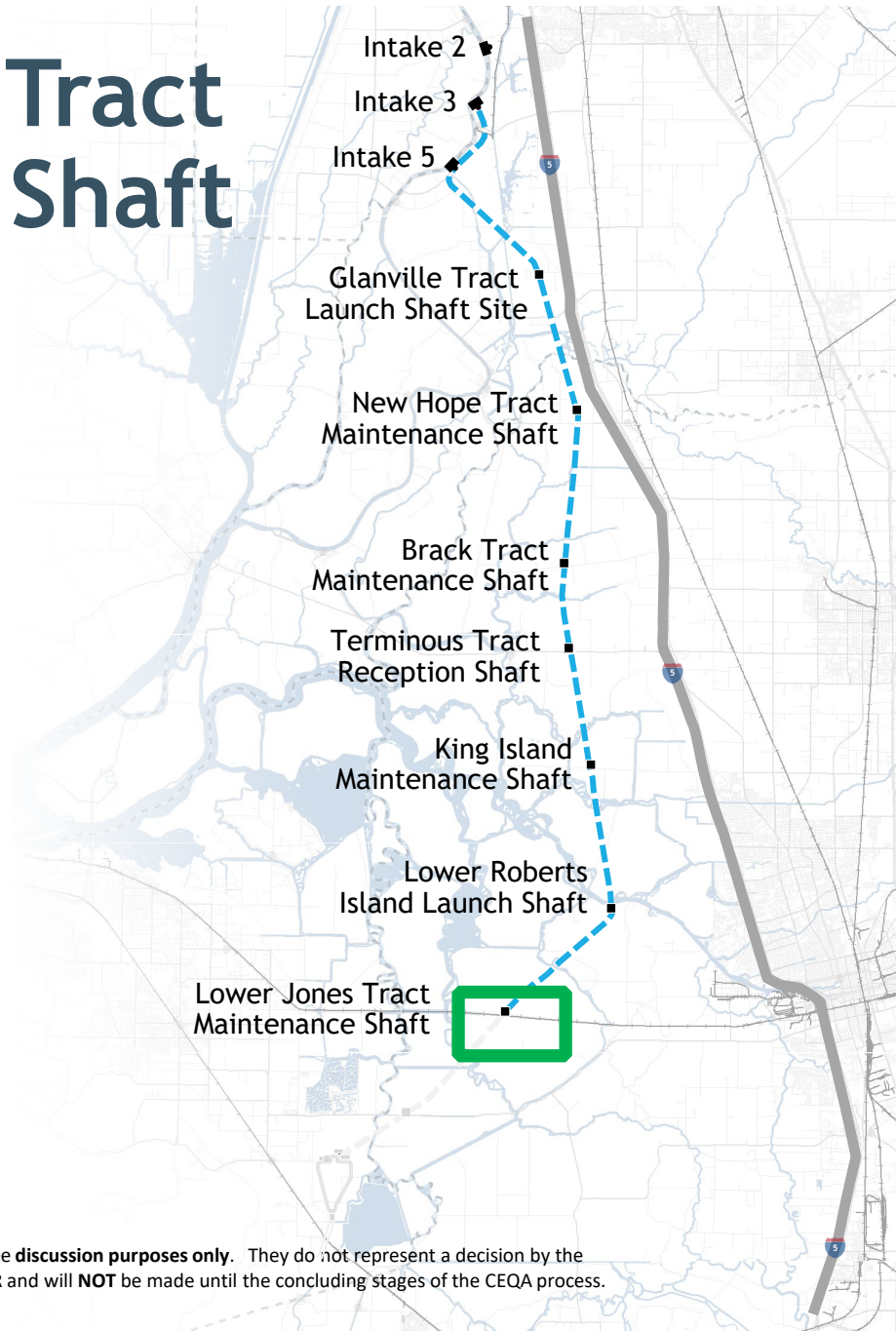
Fyffe St

MIDDLE ROBERTS ISLAND

Note: Evaluation of existing levees surrounding RTM storage and launch site

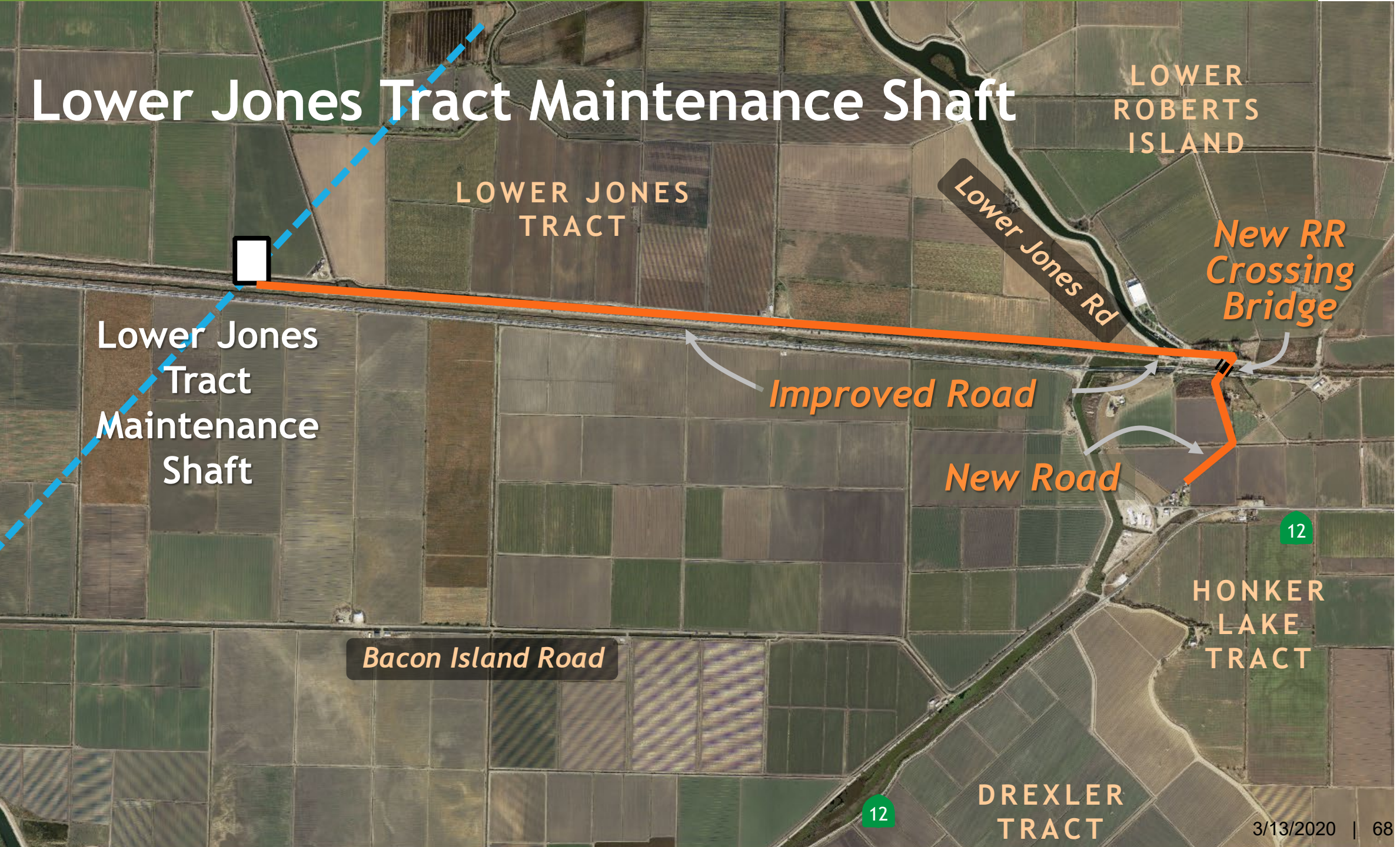
Disclaimer: These maps are for Stakeholder Engagement Committee discussion purposes only. They do not represent a decision by the DCA or DWR. Final decisions about the project will be made by DWR and will NOT be made until the concluding stages of the CEQA process.

Lower Jones Tract Maintenance Shaft

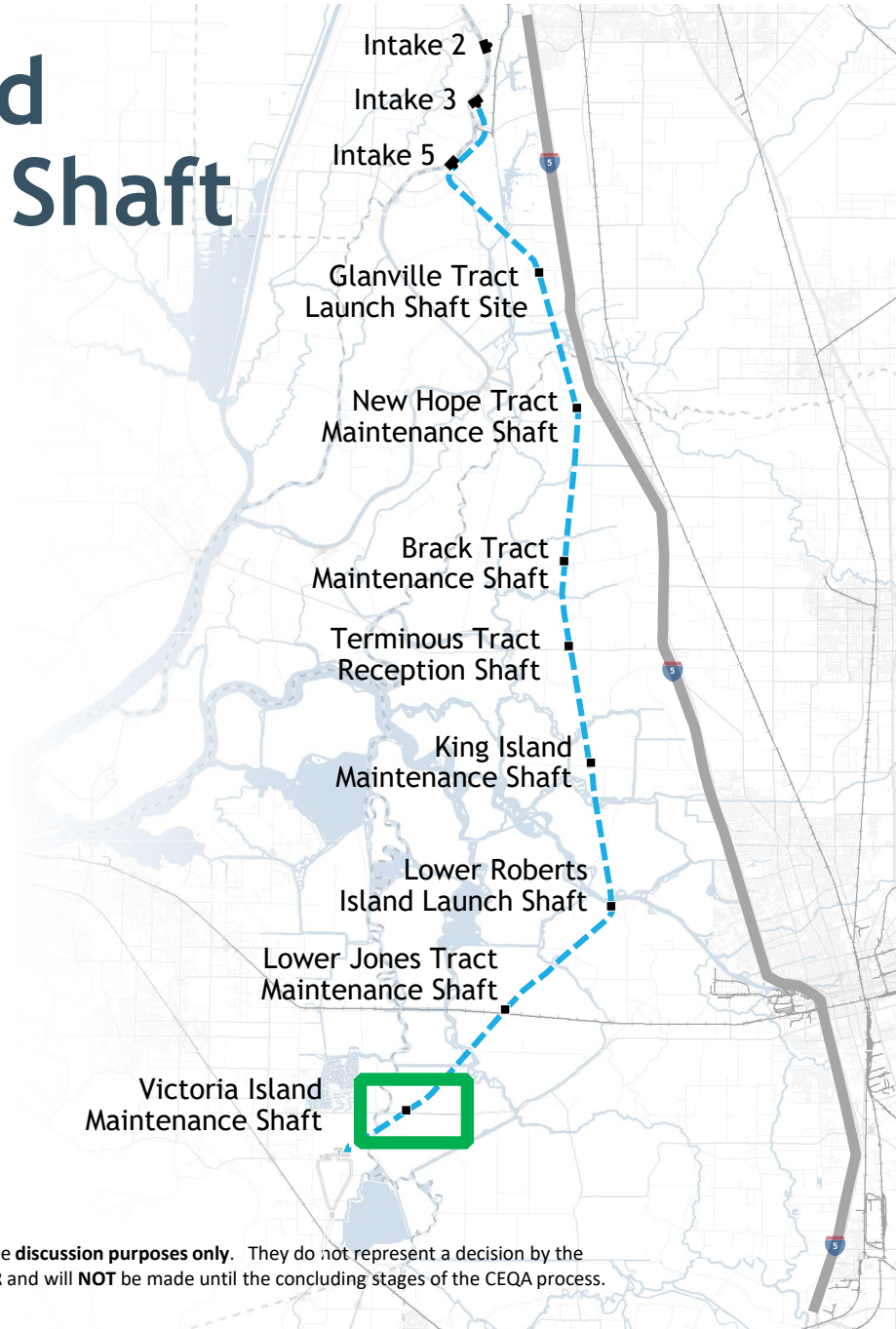


Disclaimer: These maps are for Stakeholder Engagement Committee **discussion purposes only**. They do not represent a decision by the DCA or DWR. Final decisions about the project will be made by DWR and will **NOT** be made until the concluding stages of the CEQA process.

Lower Jones Tract Maintenance Shaft

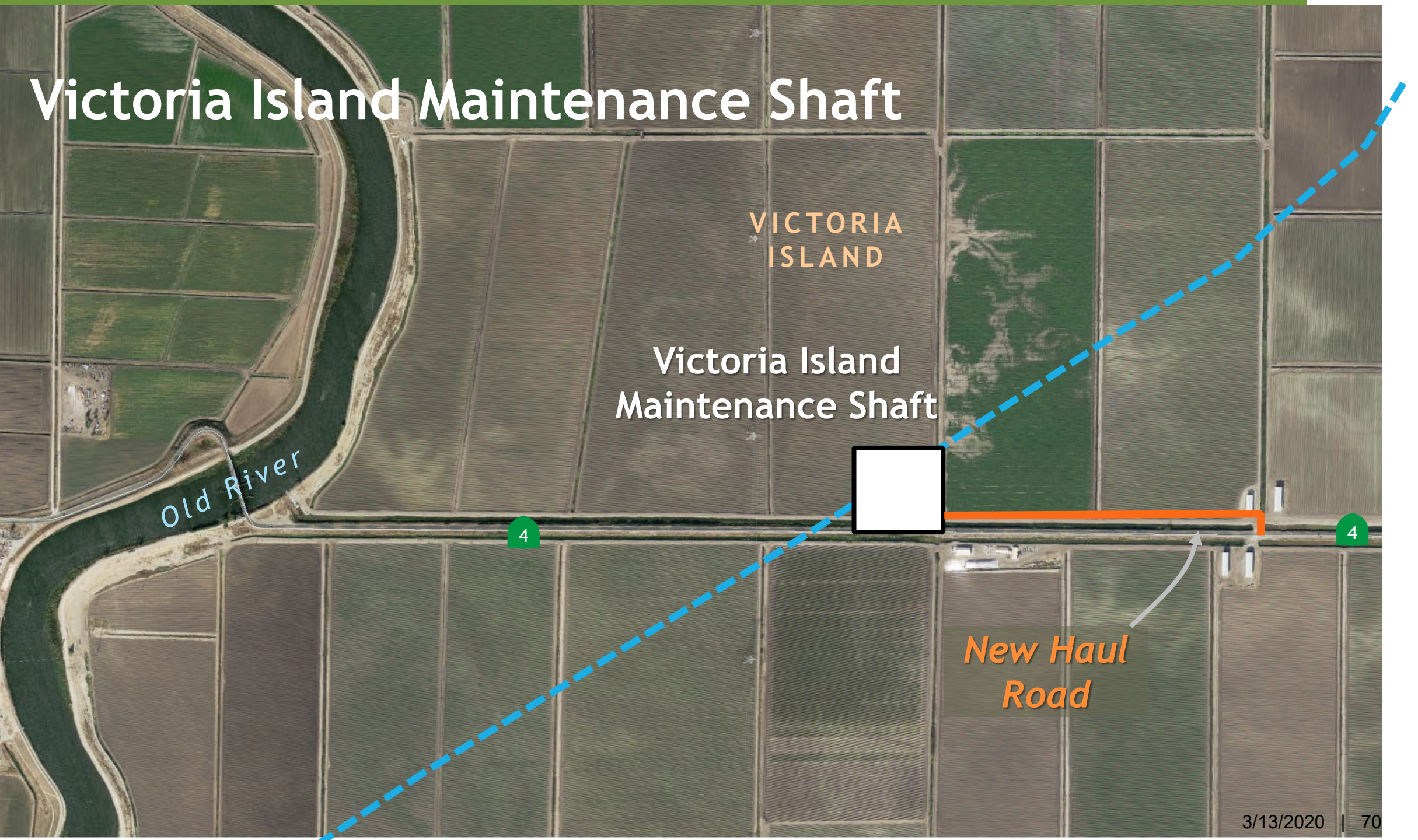


Victoria Island Maintenance Shaft

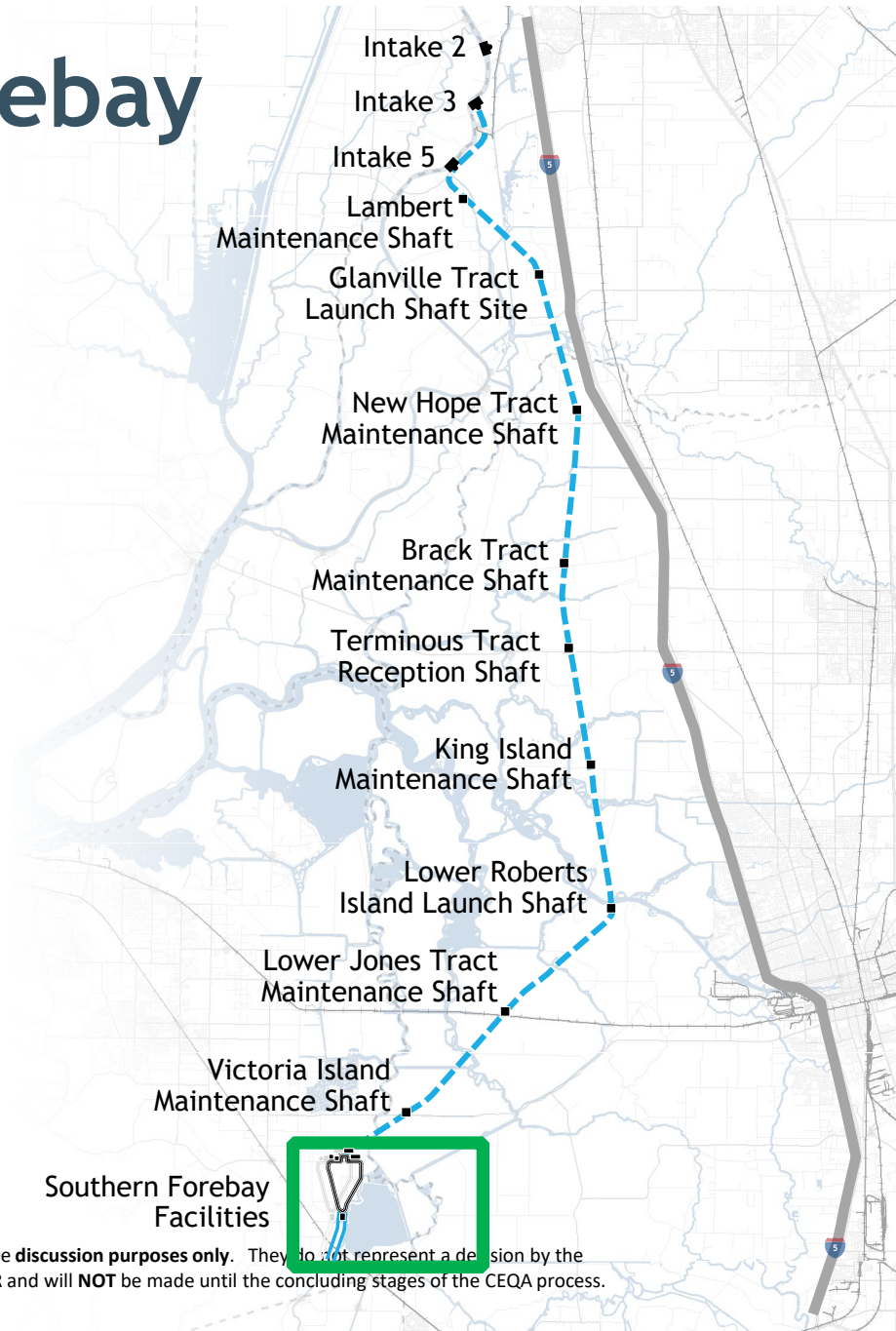


Disclaimer: These maps are for Stakeholder Engagement Committee **discussion purposes only**. They do not represent a decision by the DCA or DWR. Final decisions about the project will be made by DWR and will **NOT** be made until the concluding stages of the CEQA process.

Victoria Island Maintenance Shaft

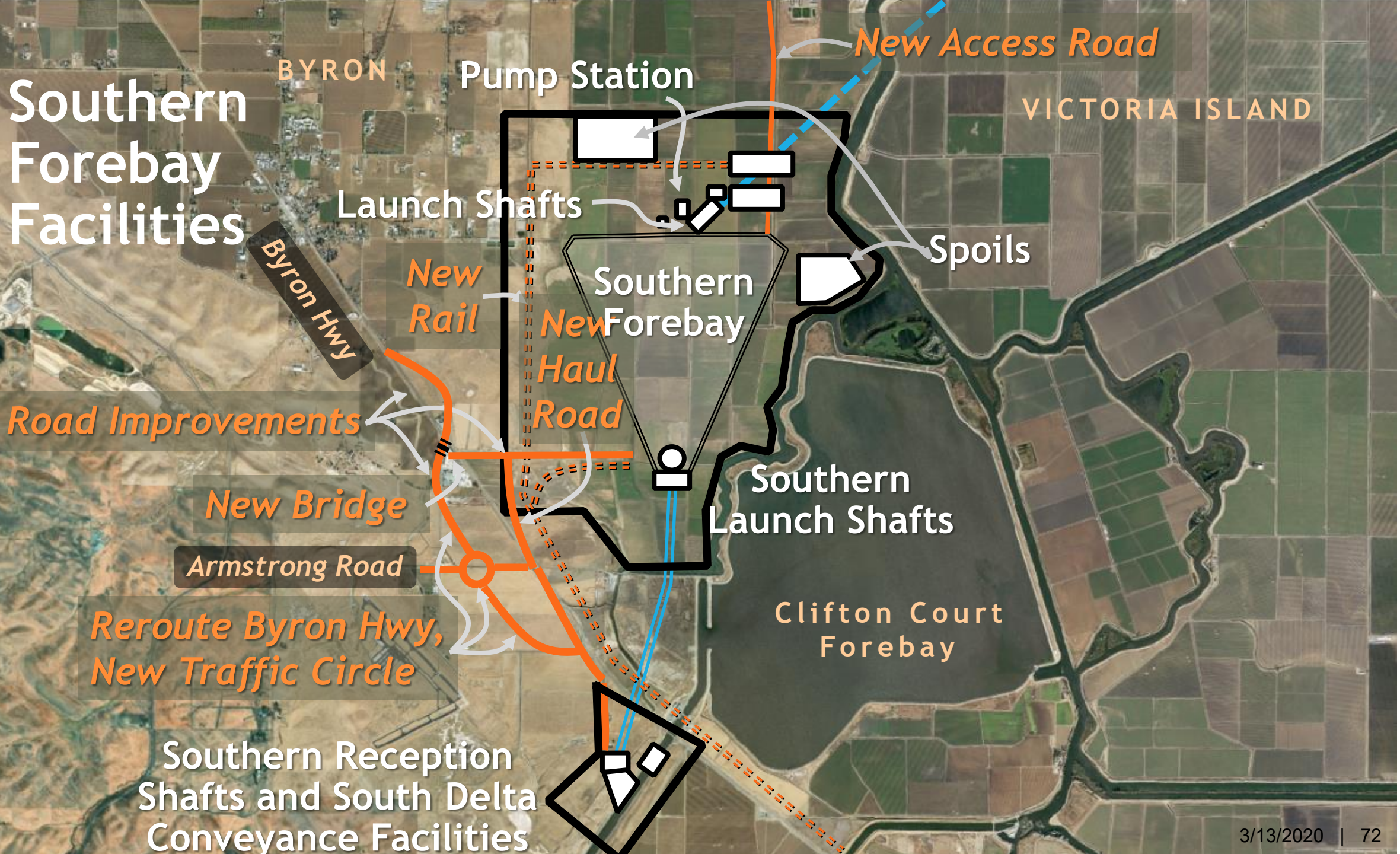


Southern Forebay Facilities



Disclaimer: These maps are for Stakeholder Engagement Committee discussion purposes only. They do not represent a decision by the DCA or DWR. Final decisions about the project will be made by DWR and will **NOT** be made until the concluding stages of the CEQA process.

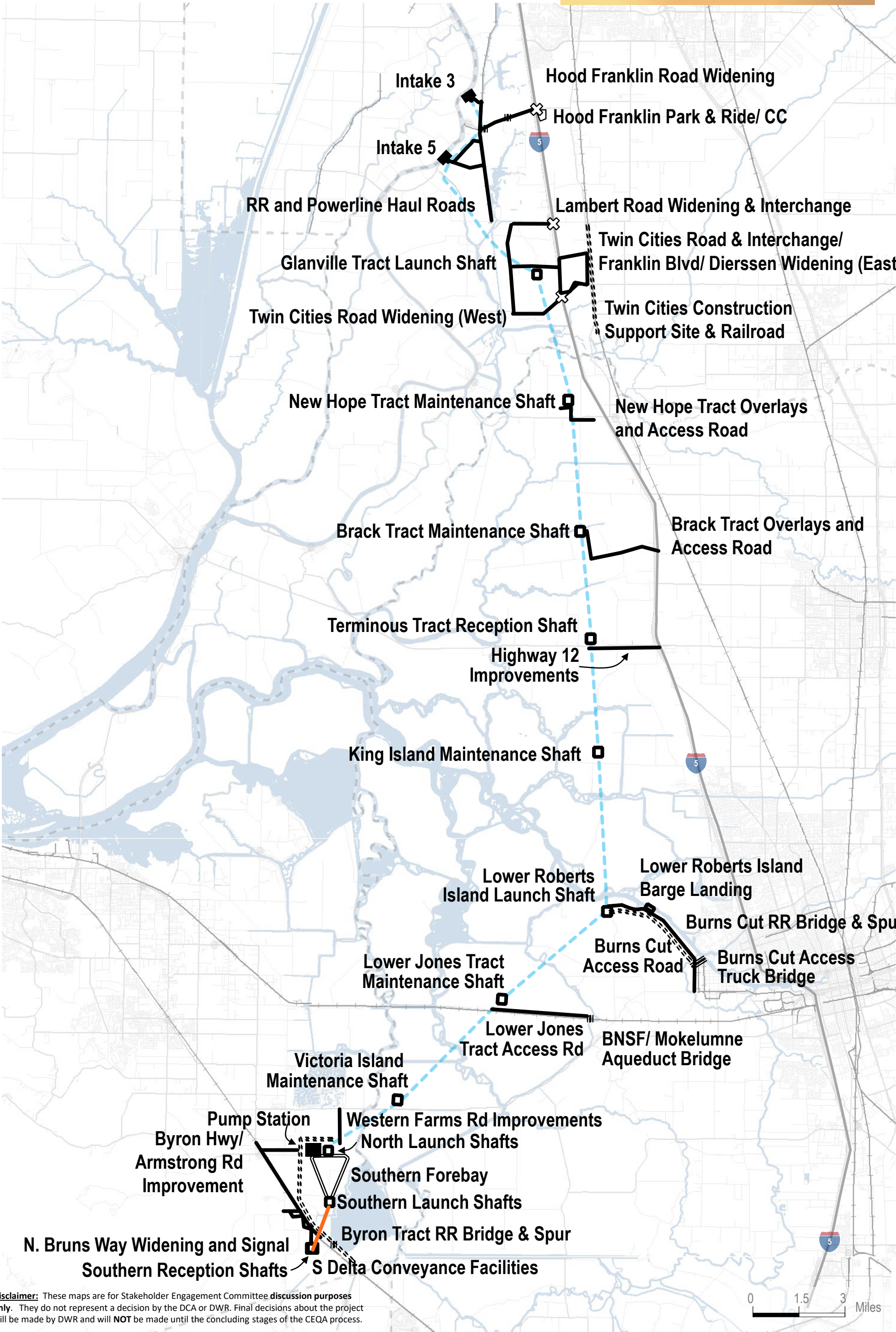
Southern Forebay Facilities



All Construction Projects

YEARS	1	2	3	4	5	6	7	8	9	10	11	12	13	14	15	16
-------	---	---	---	---	---	---	---	---	---	----	----	----	----	----	----	----

< 50	50-150 TRUCK TRIPS / DAY	>150
------	--------------------------	------



Disclaimer: These maps are for Stakeholder Engagement Committee discussion purposes only. They do not represent a decision by the DCA or DWR. Final decisions about the project will be made by DWR and will NOT be made until the concluding stages of the CEQA process.

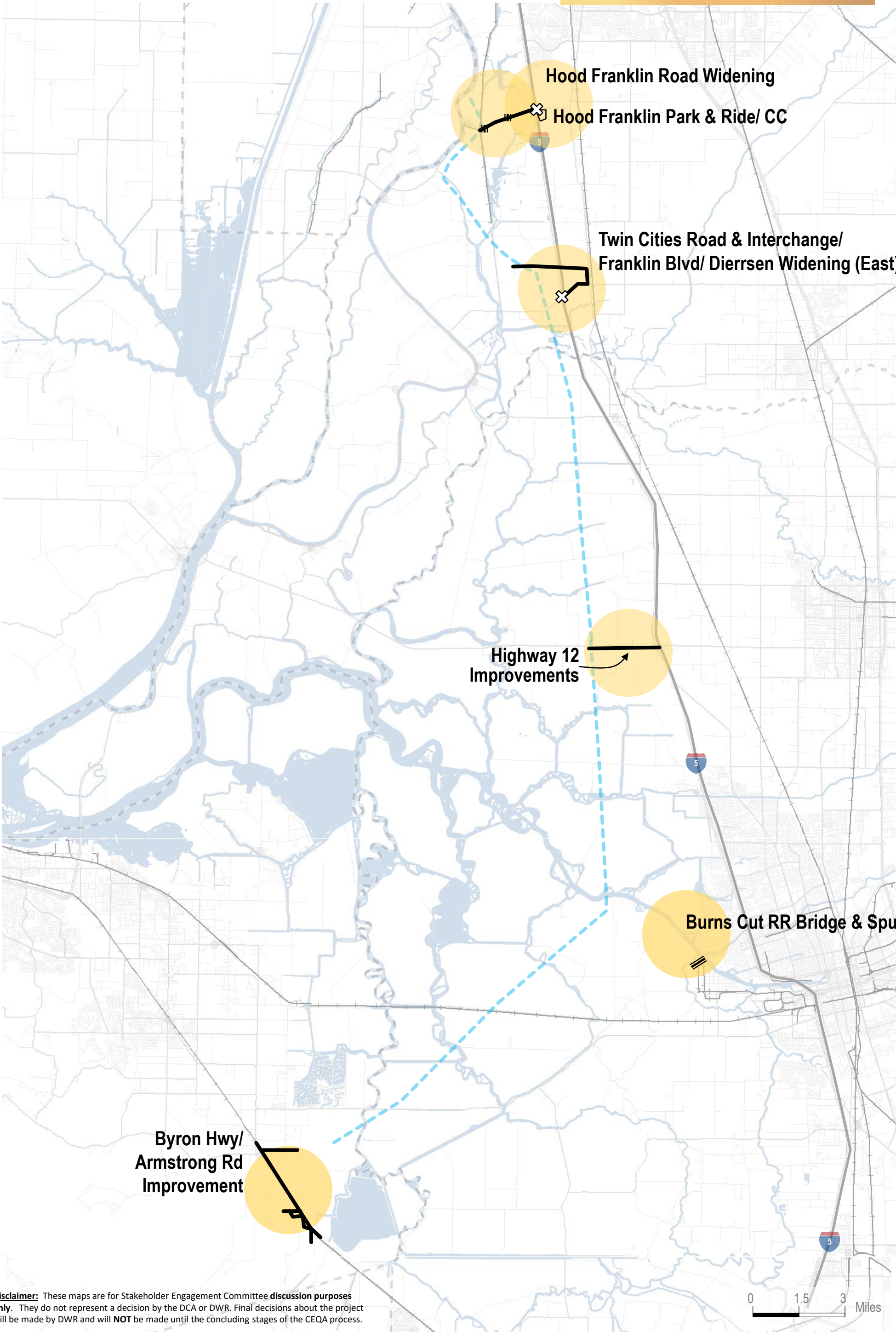
Year 1 Eastern Corridor Projects

- YEARS
- 1
- 2
- 3
- 4
- 5
- 6
- 7
- 8
- 9
- 10
- 11
- 12
- 13
- 14
- 15
- 16

< 50

50-150 TRUCK TRIPS / DAY

>150

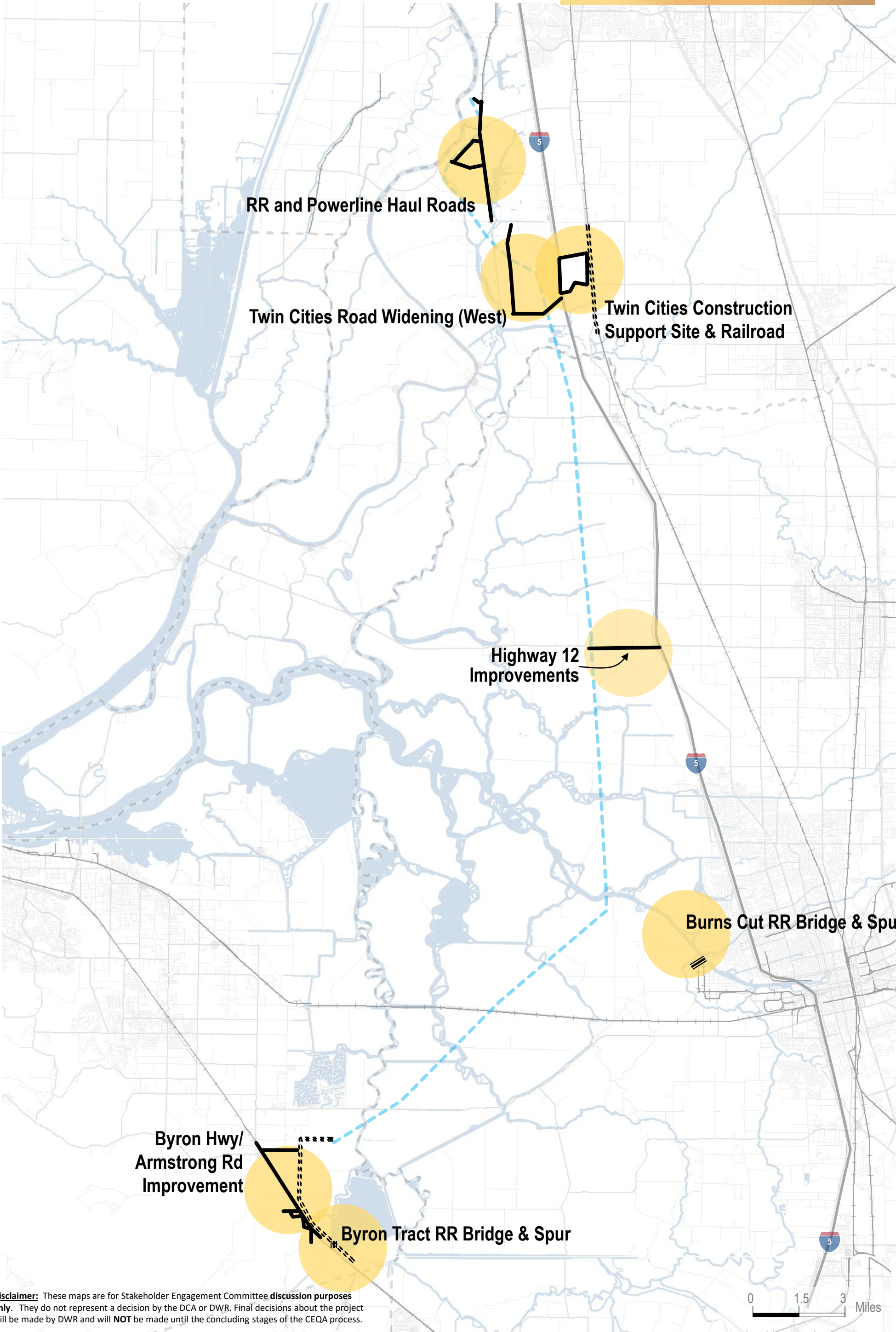


Disclaimer: These maps are for Stakeholder Engagement Committee discussion purposes only. They do not represent a decision by the DCA or DWR. Final decisions about the project will be made by DWR and will NOT be made until the concluding stages of the CEQA process.

Year 2 Eastern Corridor Projects

YEARS	1	2	3	4	5	6	7	8	9	10	11	12	13	14	15	16
-------	---	---	---	---	---	---	---	---	---	----	----	----	----	----	----	----

< 50	50-150 TRUCK TRIPS / DAY	>150
------	--------------------------	------

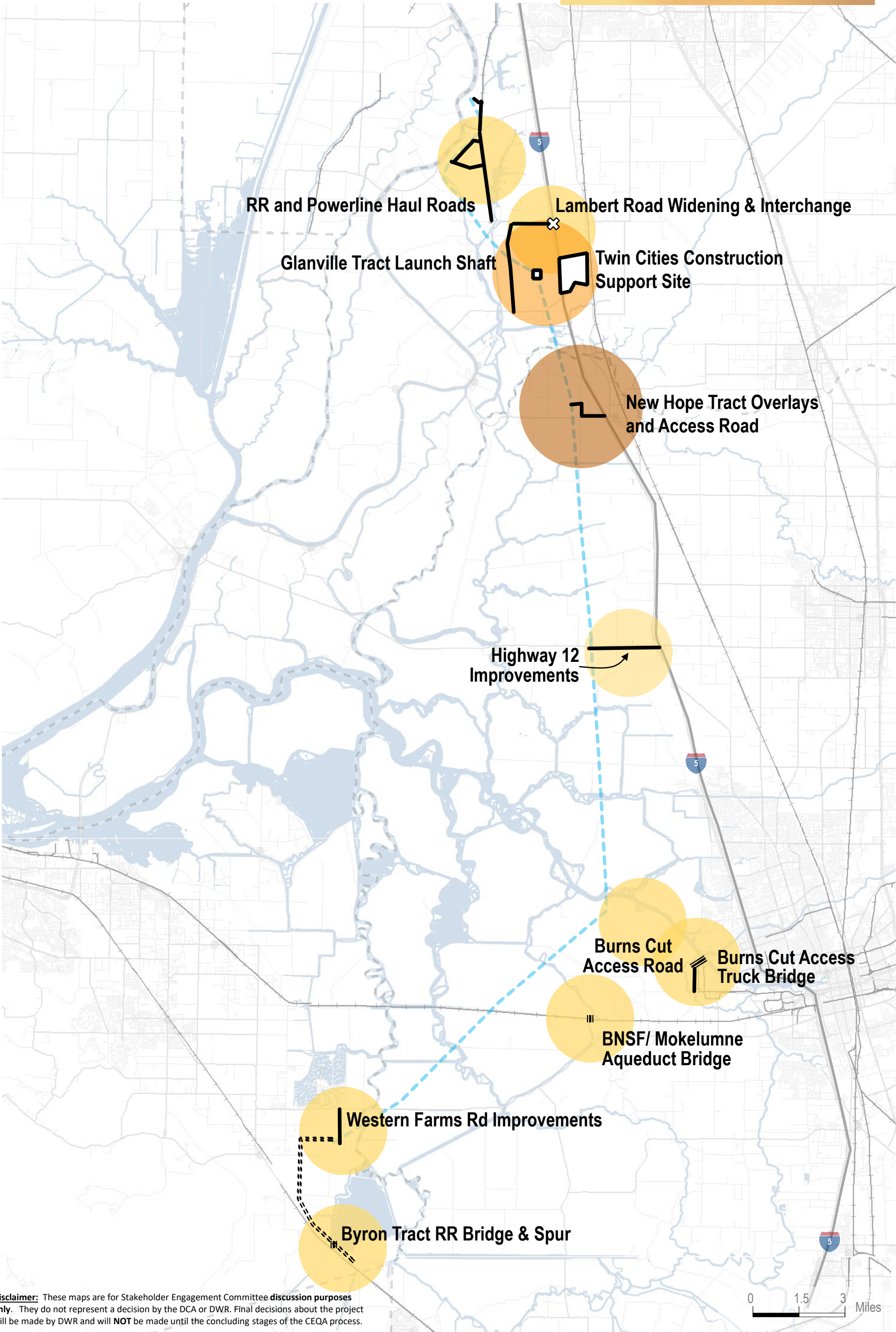


Disclaimer: These maps are for Stakeholder Engagement Committee discussion purposes only. They do not represent a decision by the DCA or DWR. Final decisions about the project will be made by DWR and will NOT be made until the concluding stages of the CEQA process.

Year 3 Eastern Corridor Projects

YEARS	1	2	3	4	5	6	7	8	9	10	11	12	13	14	15	16
-------	---	---	---	---	---	---	---	---	---	----	----	----	----	----	----	----

< 50	50-150 TRUCK TRIPS / DAY	>150
------	--------------------------	------

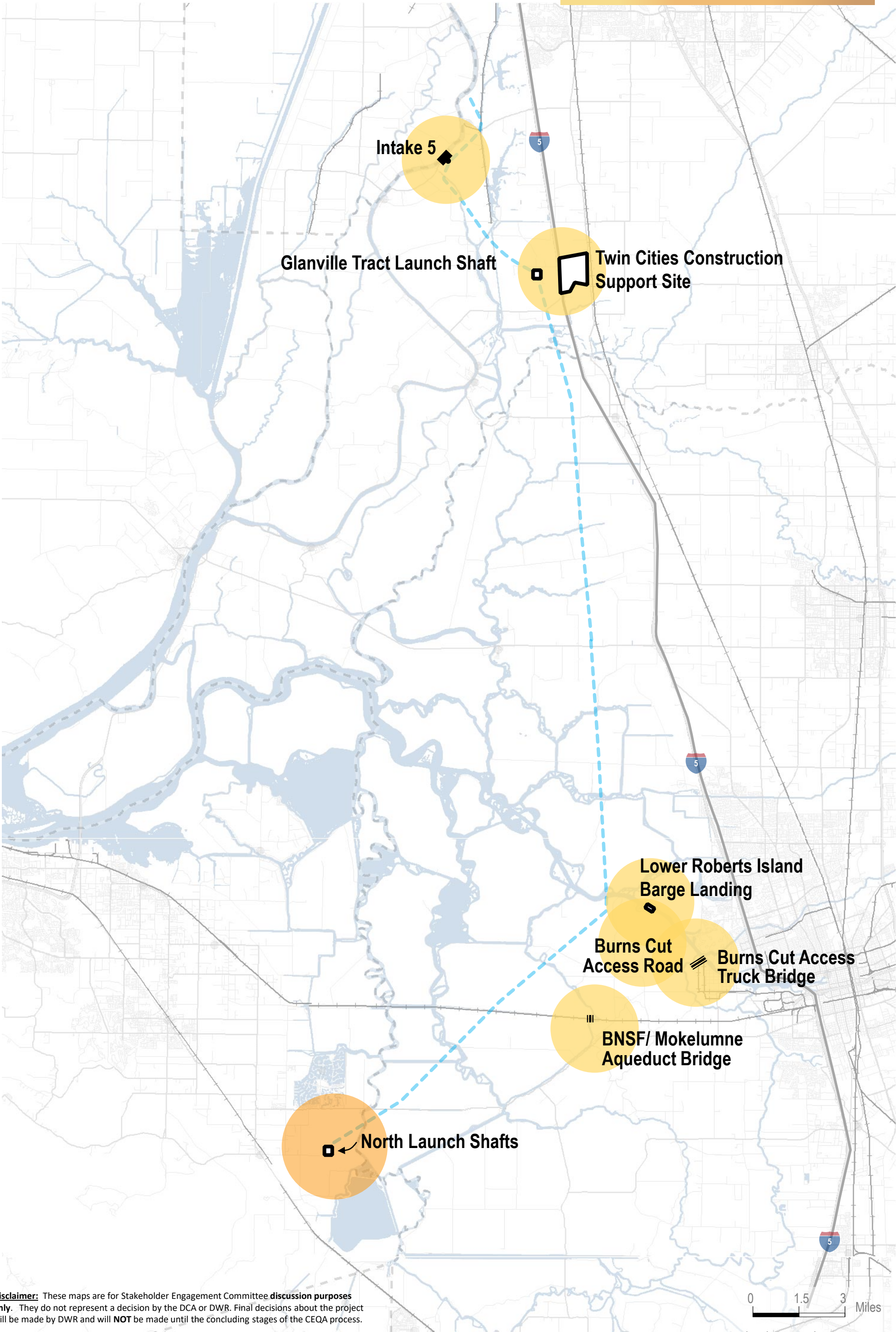


Disclaimer: These maps are for Stakeholder Engagement Committee discussion purposes only. They do not represent a decision by the DCA or DWR. Final decisions about the project will be made by DWR and will **NOT** be made until the concluding stages of the CEQA process.

Year 4 Eastern Corridor Projects

YEARS	1	2	3	4	5	6	7	8	9	10	11	12	13	14	15	16
-------	---	---	---	---	---	---	---	---	---	----	----	----	----	----	----	----

< 50	50-150 TRUCK TRIPS / DAY	>150
------	--------------------------	------



Disclaimer: These maps are for Stakeholder Engagement Committee discussion purposes only. They do not represent a decision by the DCA or DWR. Final decisions about the project will be made by DWR and will NOT be made until the concluding stages of the CEQA process.

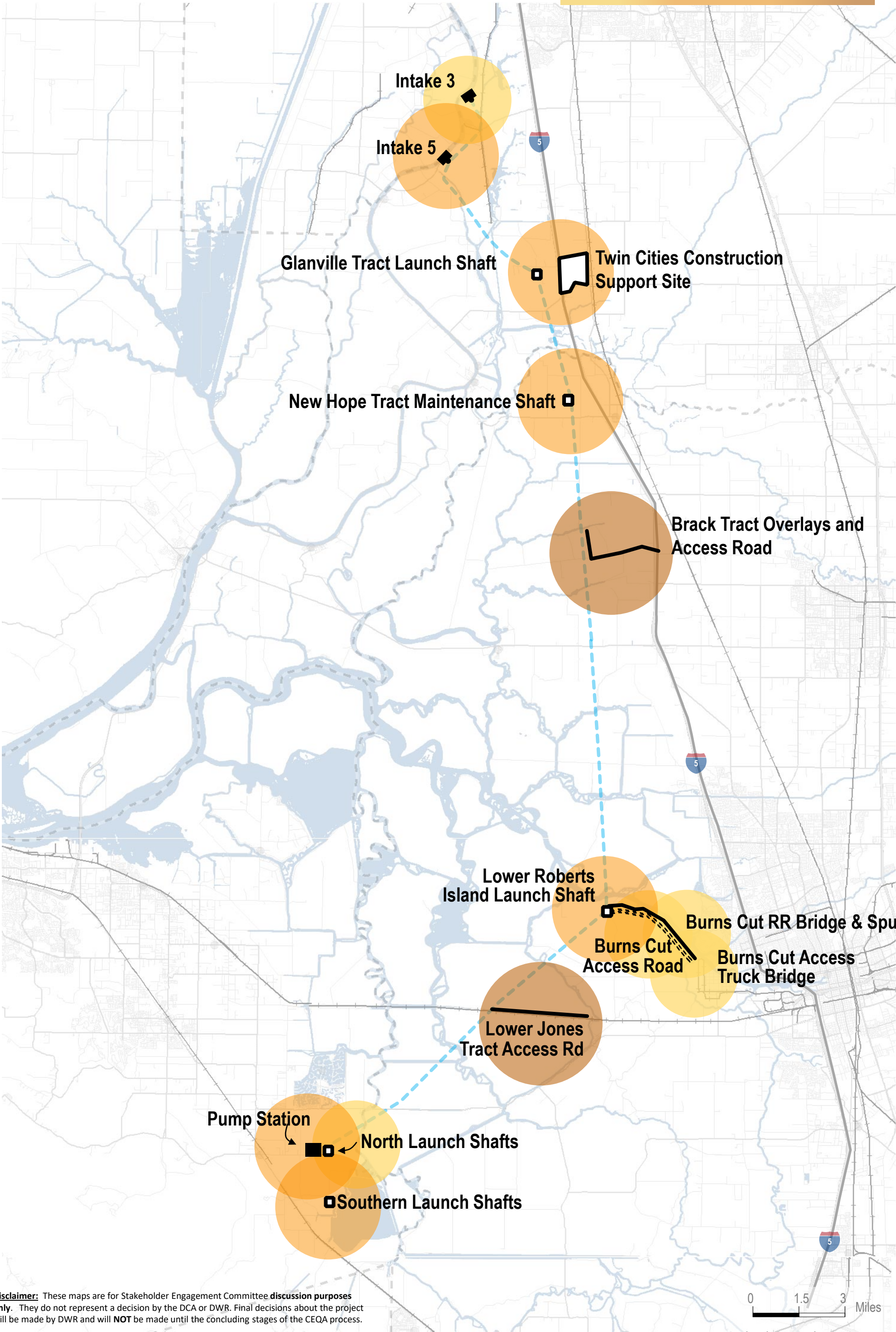
Year 5 Eastern Corridor Projects

- YEARS
- 1
- 2
- 3
- 4
- 5
- 6
- 7
- 8
- 9
- 10
- 11
- 12
- 13
- 14
- 15
- 16

< 50

50-150 TRUCK TRIPS / DAY

>150



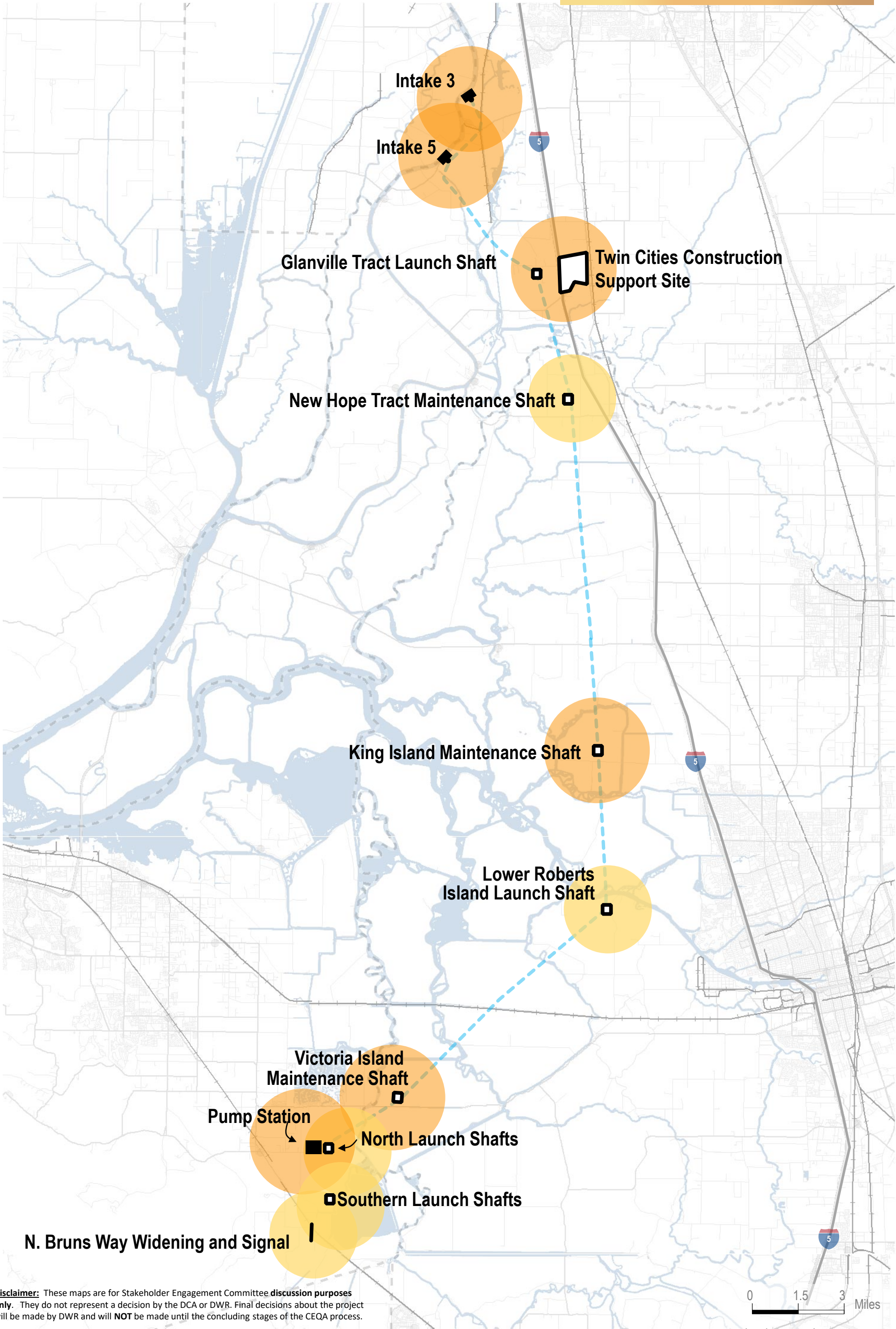
Year 6 Eastern Corridor Projects

- YEARS
- 1
- 2
- 3
- 4
- 5
- 6
- 7
- 8
- 9
- 10
- 11
- 12
- 13
- 14
- 15
- 16

< 50

50-150 TRUCK TRIPS / DAY

>150



Disclaimer: These maps are for Stakeholder Engagement Committee discussion purposes only. They do not represent a decision by the DCA or DWR. Final decisions about the project will be made by DWR and will NOT be made until the concluding stages of the CEQA process.

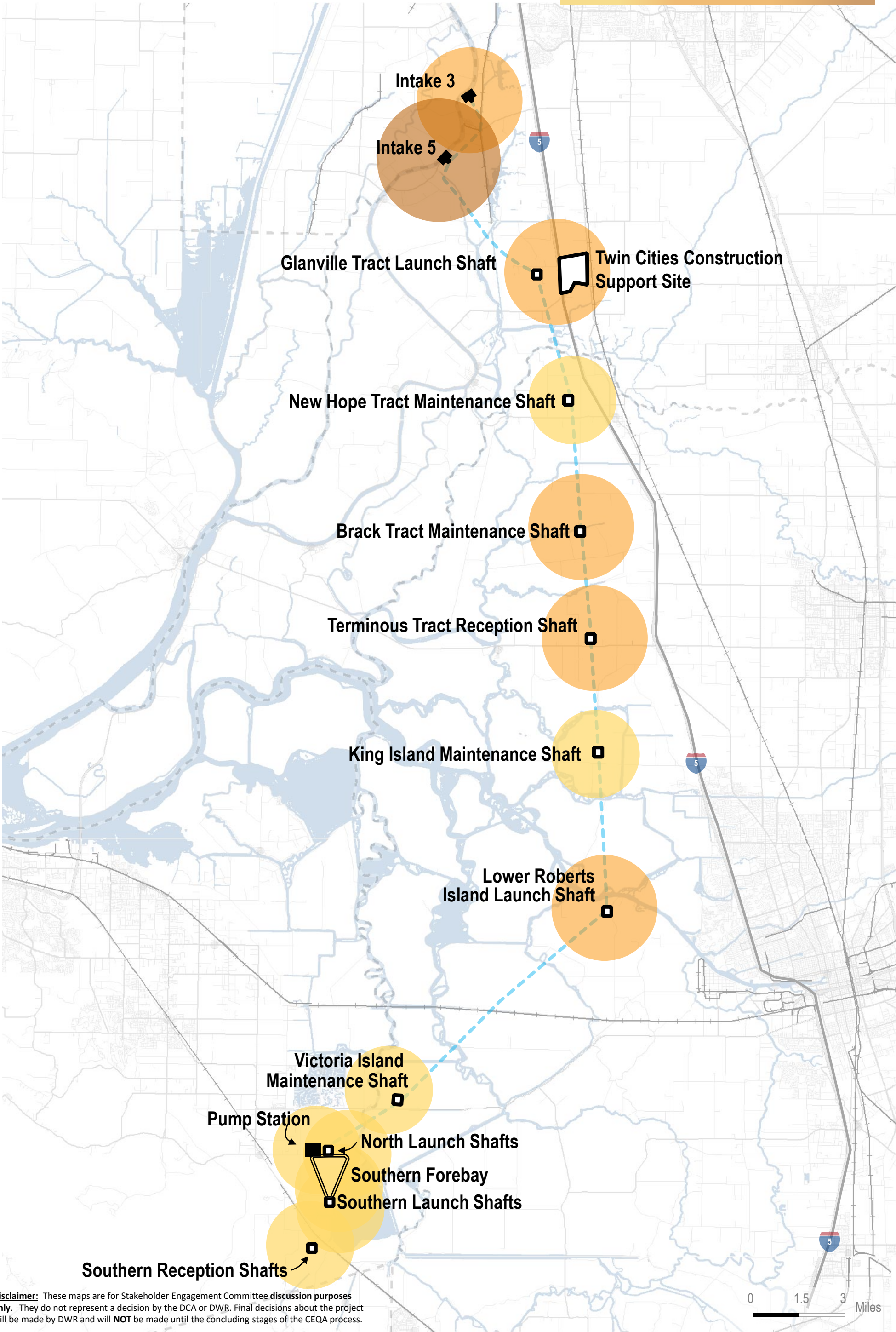
Year 7 Eastern Corridor Projects

- YEARS
- 1
- 2
- 3
- 4
- 5
- 6
- 7
- 8
- 9
- 10
- 11
- 12
- 13
- 14
- 15
- 16

< 50

50-150 TRUCK TRIPS / DAY

>150



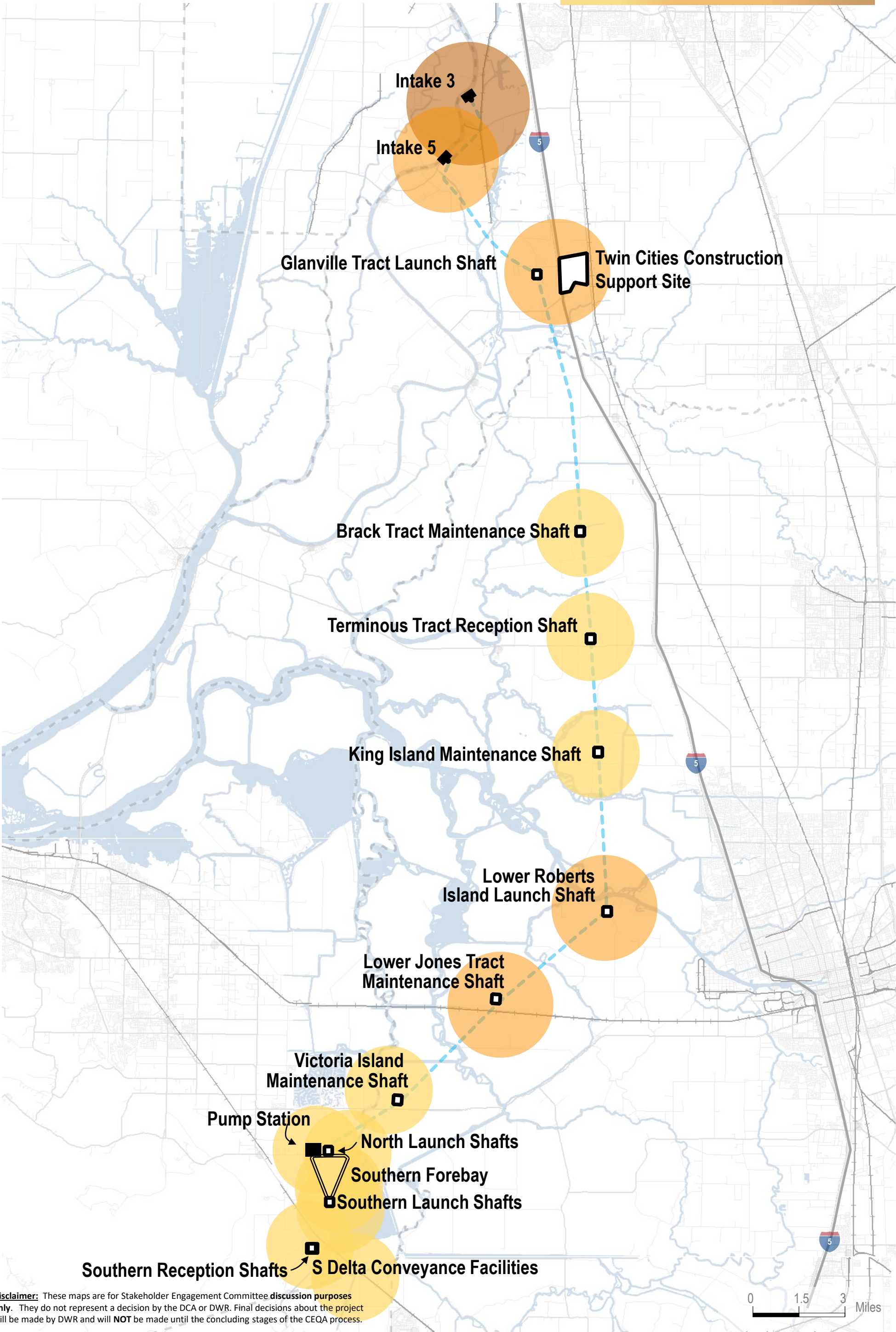
Year 8 Eastern Corridor Projects

- YEARS
- 1
- 2
- 3
- 4
- 5
- 6
- 7
- 8
- 9
- 10
- 11
- 12
- 13
- 14
- 15
- 16

< 50

50-150 TRUCK TRIPS / DAY

>150



Disclaimer: These maps are for Stakeholder Engagement Committee discussion purposes only. They do not represent a decision by the DCA or DWR. Final decisions about the project will be made by DWR and will NOT be made until the concluding stages of the CEQA process.

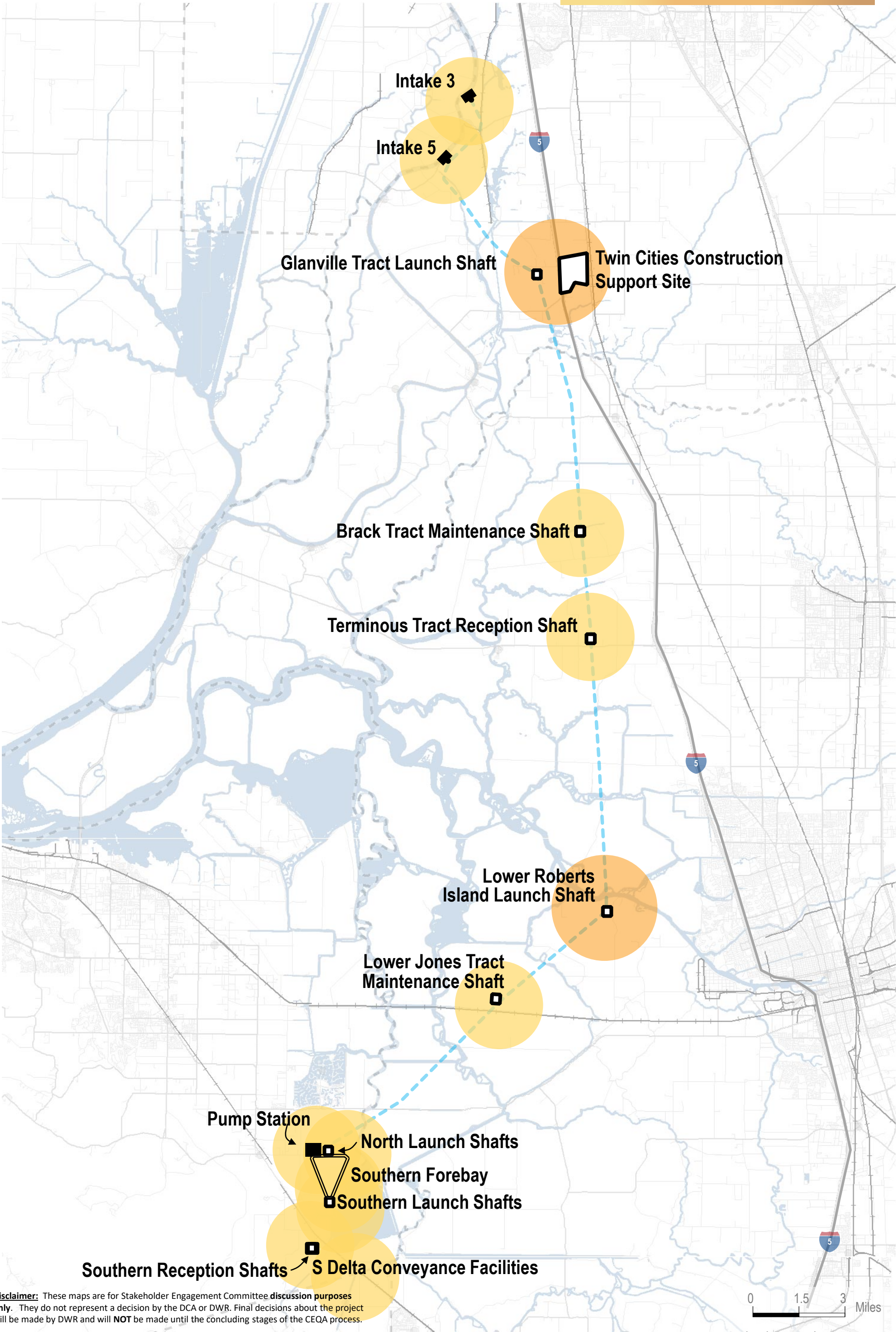
Year 9 Eastern Corridor Projects

- YEARS
- 1
- 2
- 3
- 4
- 5
- 6
- 7
- 8
- 9
- 10
- 11
- 12
- 13
- 14
- 15
- 16

< 50

50-150 TRUCK TRIPS / DAY

>150



Disclaimer: These maps are for Stakeholder Engagement Committee discussion purposes only. They do not represent a decision by the DCA or DWR. Final decisions about the project will be made by DWR and will NOT be made until the concluding stages of the CEQA process.

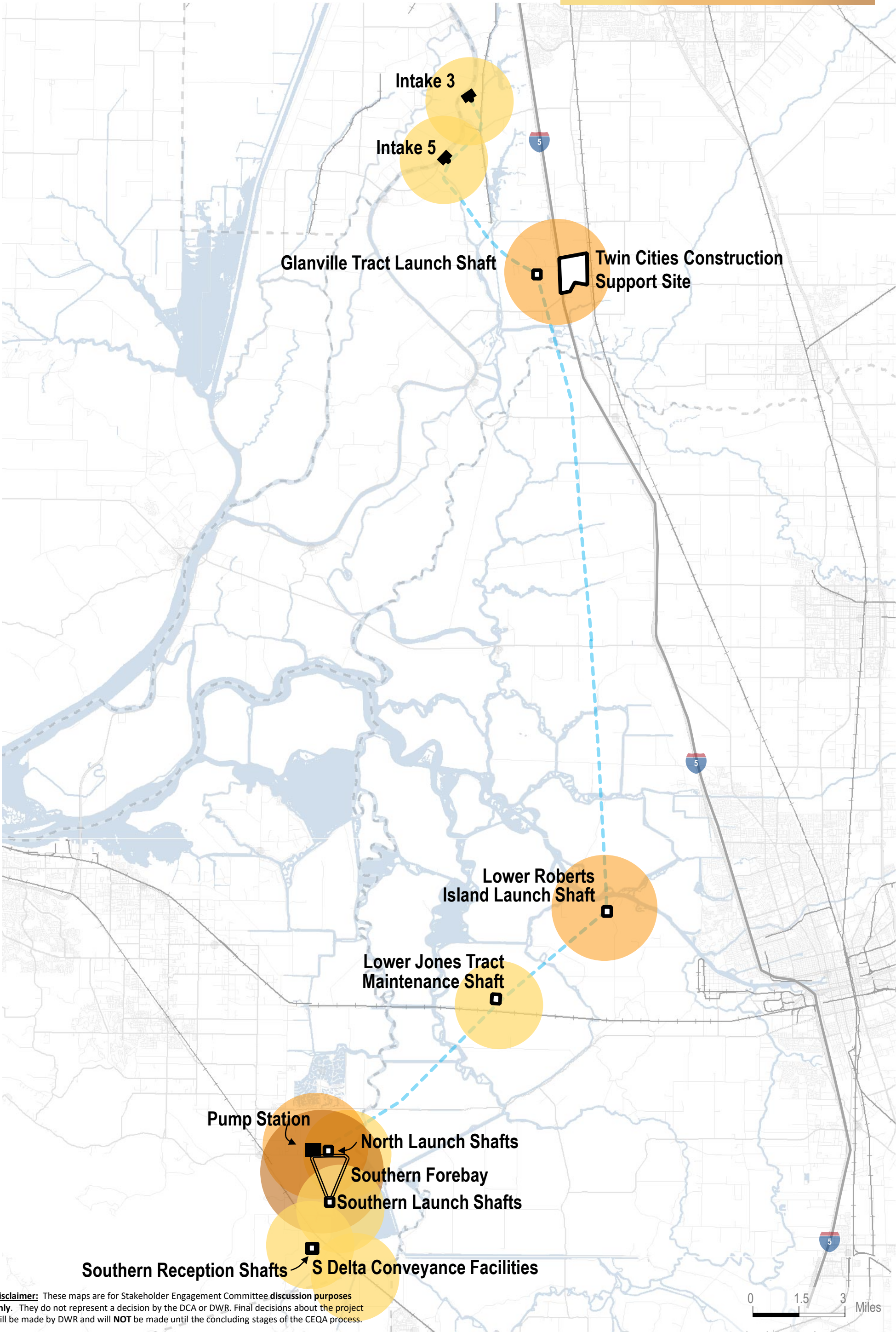
Year 10 Eastern Corridor Projects

- Y E A R S
- 1
- 2
- 3
- 4
- 5
- 6
- 7
- 8
- 9
- 10
- 11
- 12
- 13
- 14
- 15
- 16

< 50

50-150 TRUCK TRIPS / DAY

>150



Disclaimer: These maps are for Stakeholder Engagement Committee discussion purposes only. They do not represent a decision by the DCA or DWR. Final decisions about the project will be made by DWR and will NOT be made until the concluding stages of the CEQA process.

0 1.5 3 Miles

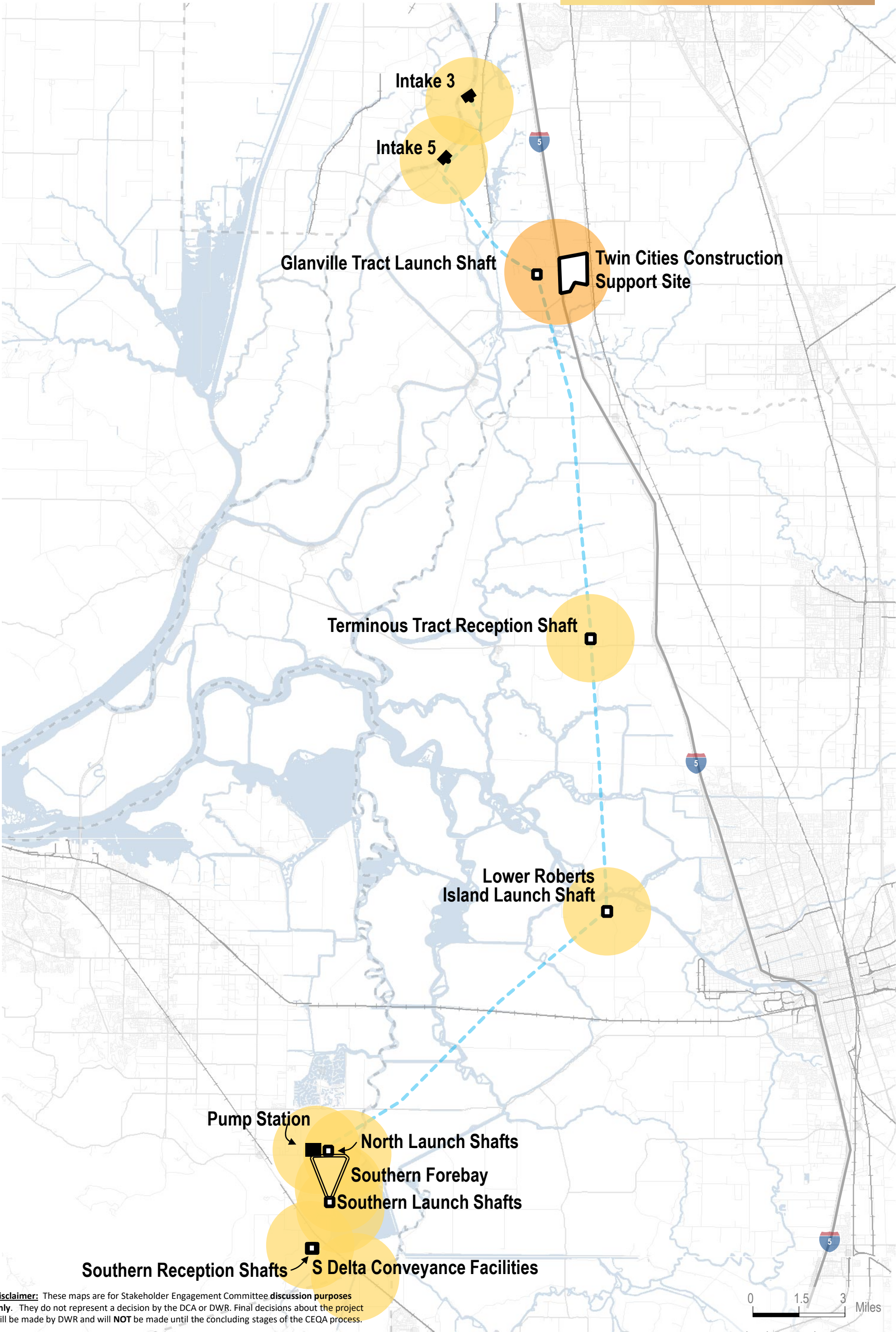
Year 11 Eastern Corridor Projects

- Y E A R S
- 1
- 2
- 3
- 4
- 5
- 6
- 7
- 8
- 9
- 10
- 11
- 12
- 13
- 14
- 15
- 16

< 50

50-150 TRUCK TRIPS / DAY

>150



Disclaimer: These maps are for Stakeholder Engagement Committee discussion purposes only. They do not represent a decision by the DCA or DWR. Final decisions about the project will be made by DWR and will NOT be made until the concluding stages of the CEQA process.

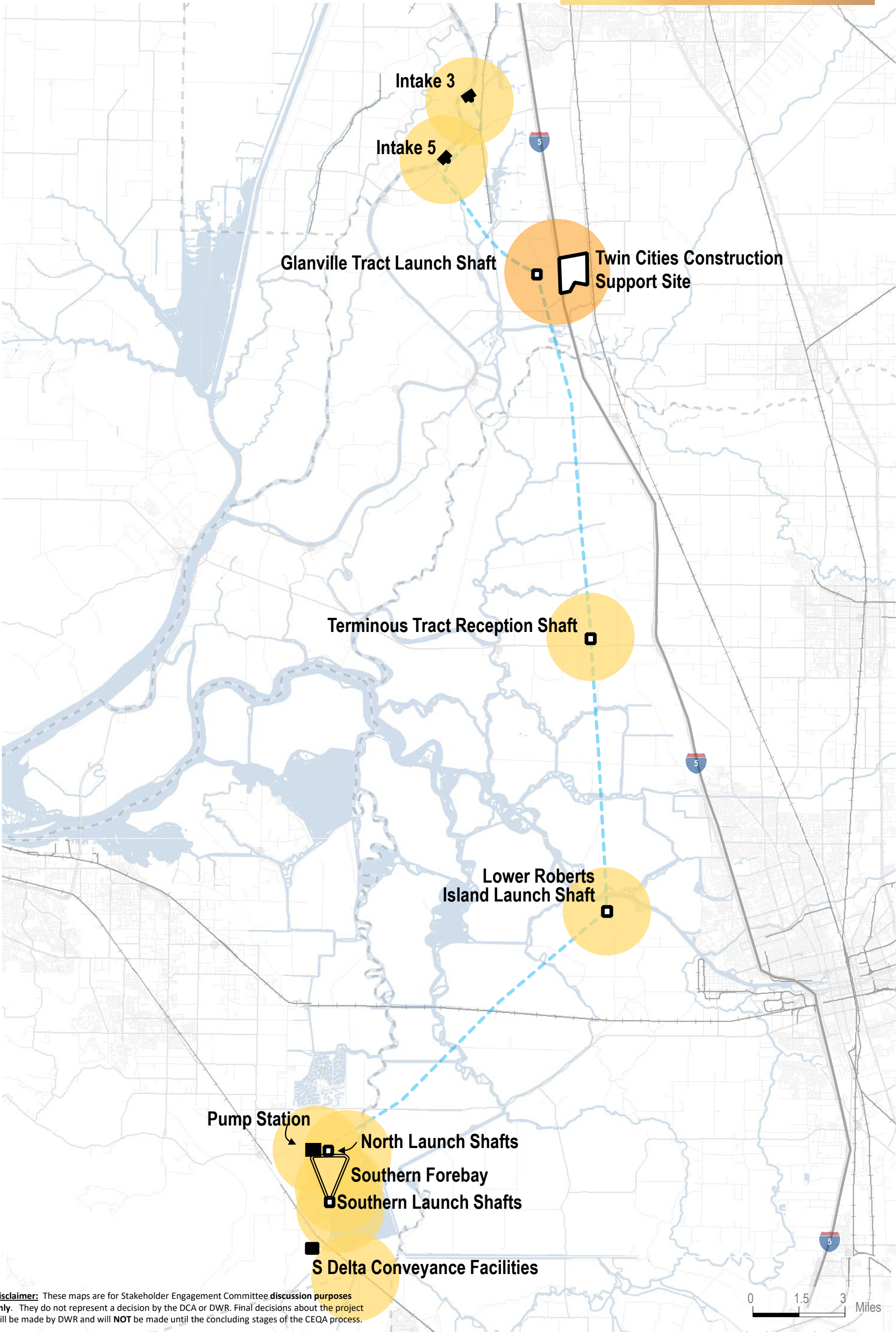
Year 12 Eastern Corridor Projects

- Y E A R S
- 1
- 2
- 3
- 4
- 5
- 6
- 7
- 8
- 9
- 10
- 11
- 12
- 13
- 14
- 15
- 16

< 50

50-150 TRUCK TRIPS / DAY

>150



Disclaimer: These maps are for Stakeholder Engagement Committee discussion purposes only. They do not represent a decision by the DCA or DWR. Final decisions about the project will be made by DWR and will NOT be made until the concluding stages of the CEQA process.

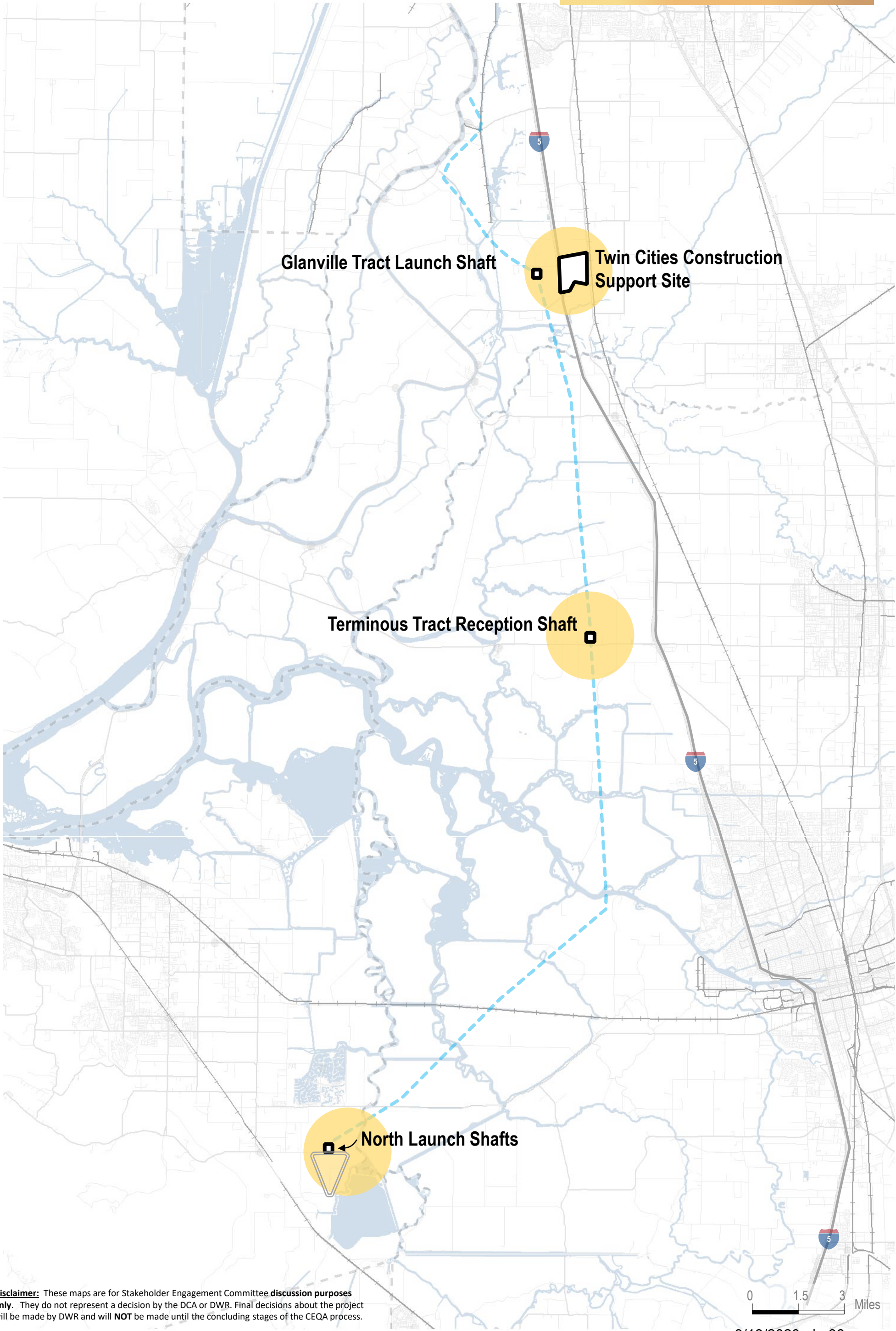
Year 13 Eastern Corridor Projects

- Y E A R S
- 1
- 2
- 3
- 4
- 5
- 6
- 7
- 8
- 9
- 10
- 11
- 12
- 13
- 14
- 15
- 16

< 50

50-150 TRUCK TRIPS / DAY

>150



Disclaimer: These maps are for Stakeholder Engagement Committee **discussion purposes only**. They do not represent a decision by the DCA or DWR. Final decisions about the project will be made by DWR and will **NOT** be made until the concluding stages of the CEQA process.

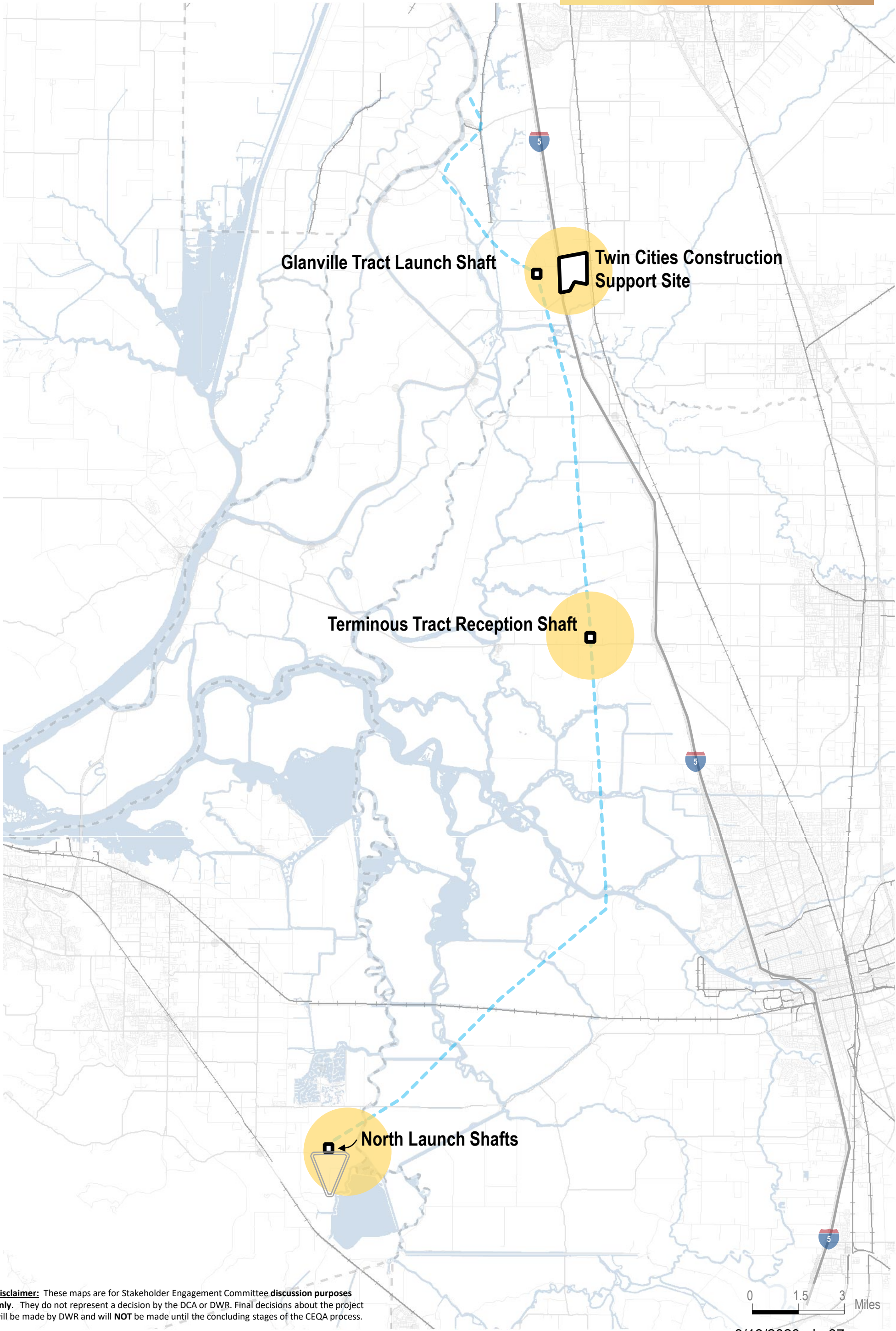
Year 14 Eastern Corridor Projects

- YEARS
- 1
- 2
- 3
- 4
- 5
- 6
- 7
- 8
- 9
- 10
- 11
- 12
- 13
- 14
- 15
- 16

< 50

50-150 TRUCK TRIPS / DAY

>150



Disclaimer: These maps are for Stakeholder Engagement Committee **discussion purposes only**. They do not represent a decision by the DCA or DWR. Final decisions about the project will be made by DWR and will **NOT** be made until the concluding stages of the CEQA process.

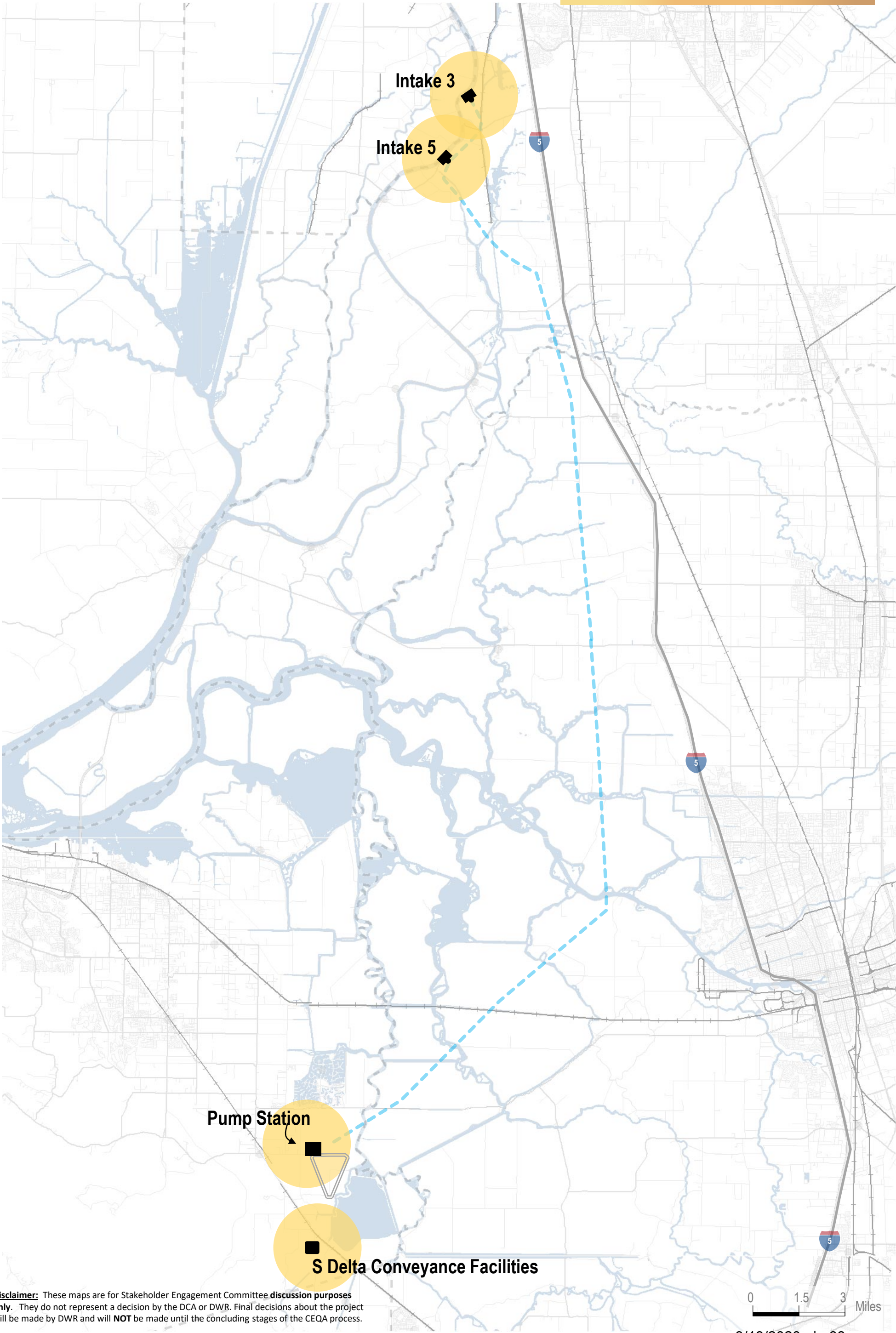
Year 15 Eastern Corridor Projects

- Y E A R S
- 1
- 2
- 3
- 4
- 5
- 6
- 7
- 8
- 9
- 10
- 11
- 12
- 13
- 14
- 15
- 16

< 50

50-150 TRUCK TRIPS / DAY

>150



Disclaimer: These maps are for Stakeholder Engagement Committee discussion purposes only. They do not represent a decision by the DCA or DWR. Final decisions about the project will be made by DWR and will NOT be made until the concluding stages of the CEQA process.

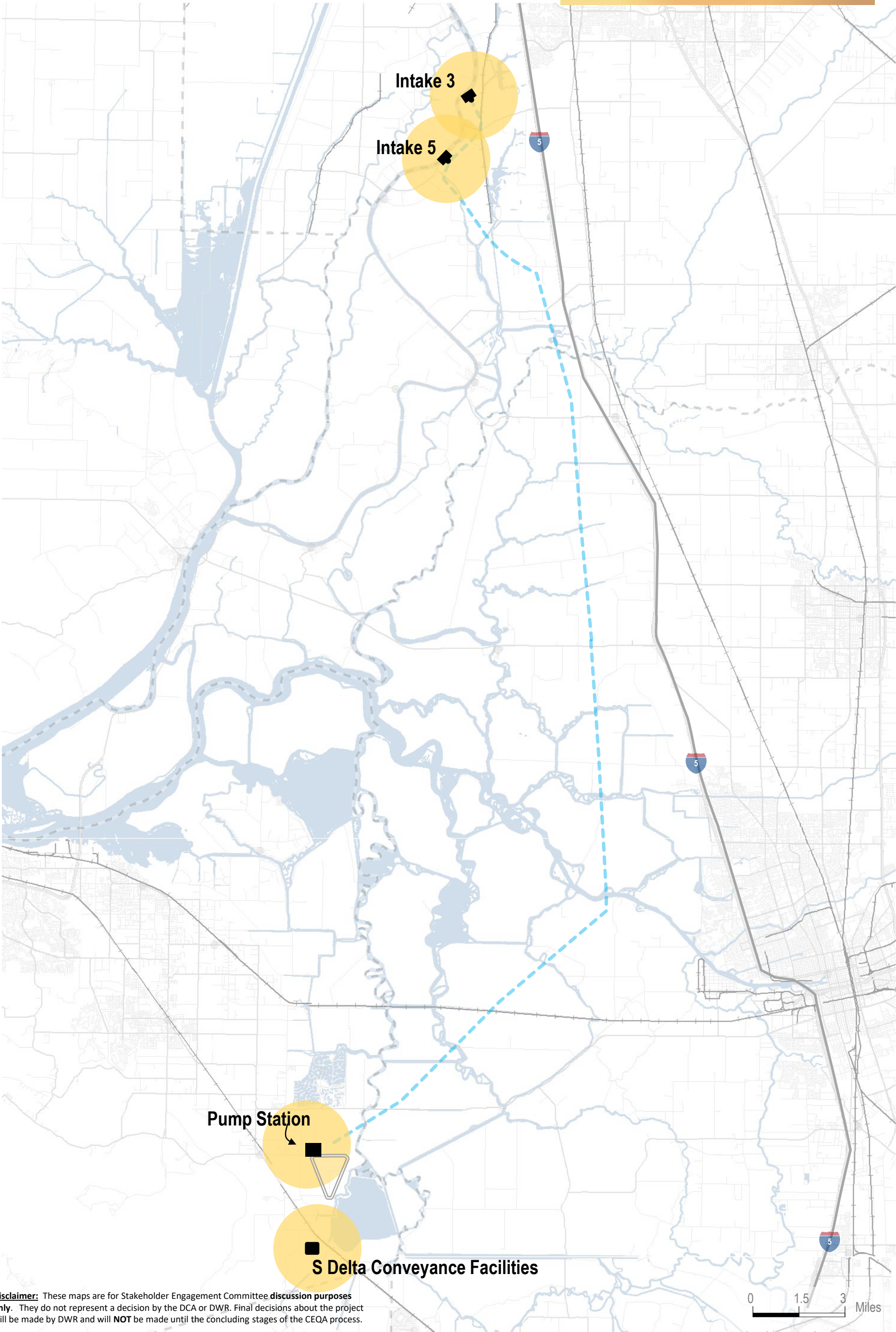
Year 15 Eastern Corridor Projects

- Y E A R S
- 1
- 2
- 3
- 4
- 5
- 6
- 7
- 8
- 9
- 10
- 11
- 12
- 13
- 14
- 15
- 16

< 50

50-150 TRUCK TRIPS / DAY

>150

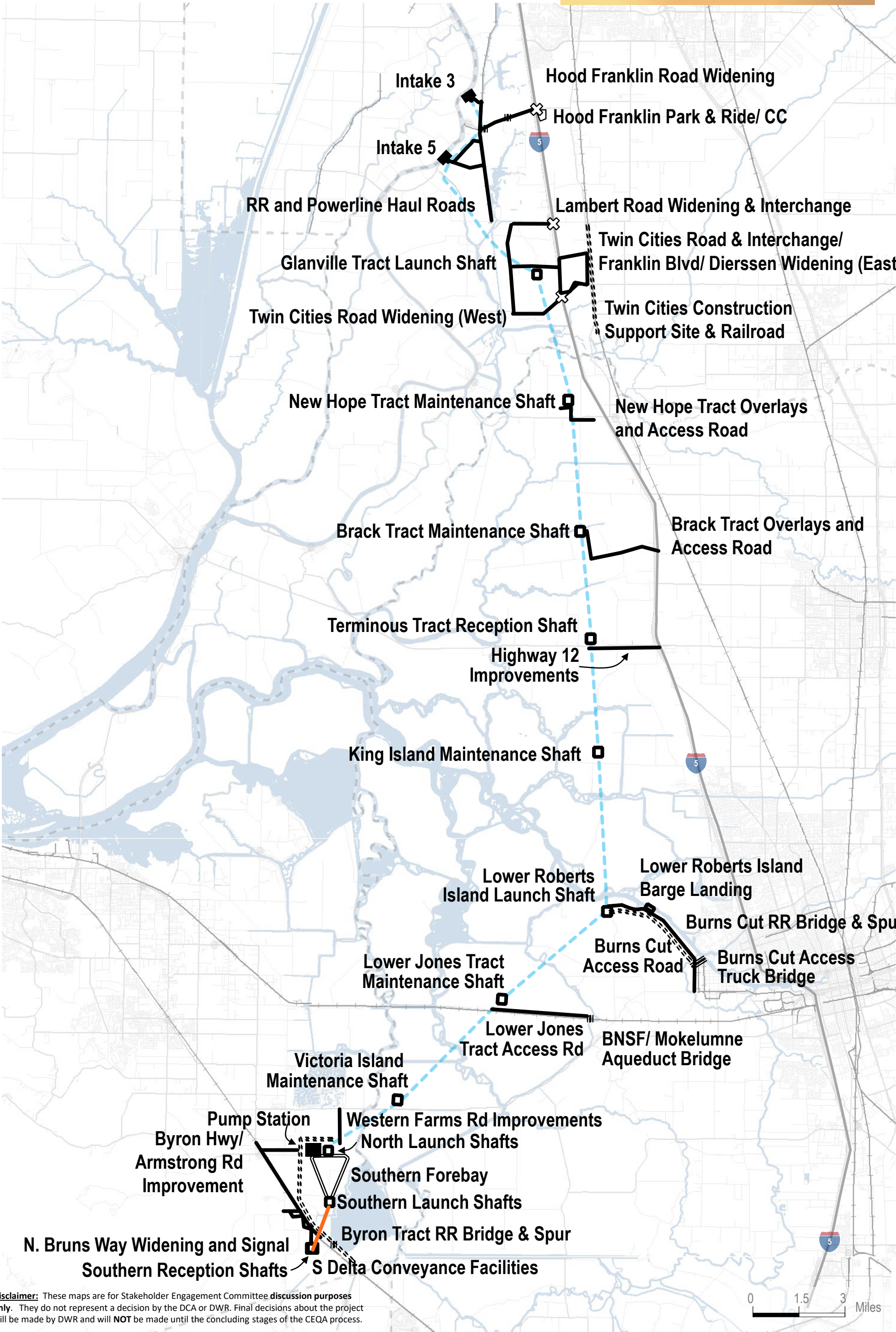


Disclaimer: These maps are for Stakeholder Engagement Committee discussion purposes only. They do not represent a decision by the DCA or DWR. Final decisions about the project will be made by DWR and will NOT be made until the concluding stages of the CEQA process.

All Construction Projects

YEARS	1	2	3	4	5	6	7	8	9	10	11	12	13	14	15	16
-------	---	---	---	---	---	---	---	---	---	----	----	----	----	----	----	----

< 50	50-150 TRUCK TRIPS / DAY	>150
------	--------------------------	------



Disclaimer: These maps are for Stakeholder Engagement Committee discussion purposes only. They do not represent a decision by the DCA or DWR. Final decisions about the project will be made by DWR and will NOT be made until the concluding stages of the CEQA process.

Public Comment

Item 4e: Public Comment on Item 4

Item 5: Non-Agendized SEC Questions or Comments

Public Comment

Non-Agendized Items

NEXT SEC MEETING

DATE: March 25, 2020

TIME: 3-6 PM (2-3 hours)

LOCATION: Belle Vie Vineyards
19900 Sherman Islands Cross Rd.
Rio Vista, CA

TOPICS*:

- Member Questionnaire Responses

**Have a good
evening and
thank you for
participating!**



DCA
DELTA CONVEYANCE DESIGN
& CONSTRUCTION AUTHORITY

STAKEHOLDER ENGAGEMENT
COMMITTEE (SEC)